

**Supplemental Attachment:**


**Engineering Extract and Crash Summary Worksheets  
Proposed Easton Road Wawa  
Warrington Township, Bucks County, PA**

## **State Road Crash Resumes and Diagrams**



**Exhibit 1**  
Crash Diagram: Easton Road/Street Road  
**PROPOSED OUTPARCEL**  
**WARRINGTON TOWNSHIP, BUCKS COUNTY, PA**





## Exhibit 2

Crash Diagram: Easton Road/Street Road: Northern Leg


# PROPOSED OUTPARCEL

## WARRINGTON TOWNSHIP, BUCKS COUNTY, PA



I:\eng\817306\Traffic\2021-02 TIS\0-Crash Data\2021-02 Crash Data\J-Crash Diagrams (99) - QA\QC'd by S&K.dwg





### Exhibit 3

Crash Diagram: Easton Road /Maple Avenue


# PROPOSED OUTPARCEL

## WARRINGTON TOWNSHIP, BUCKS COUNTY, PA



I:\eng\817306\Traffic\2021-02 TIS\0-Crash Data\2021-02 Crash Data\1-Crash Diagrams\99 - QAQC'd by SAK.dwg





#### Exhibit 4

Crash Diagram: Easton Road

Existing Wawa/Chickie's & Pete's Accesses

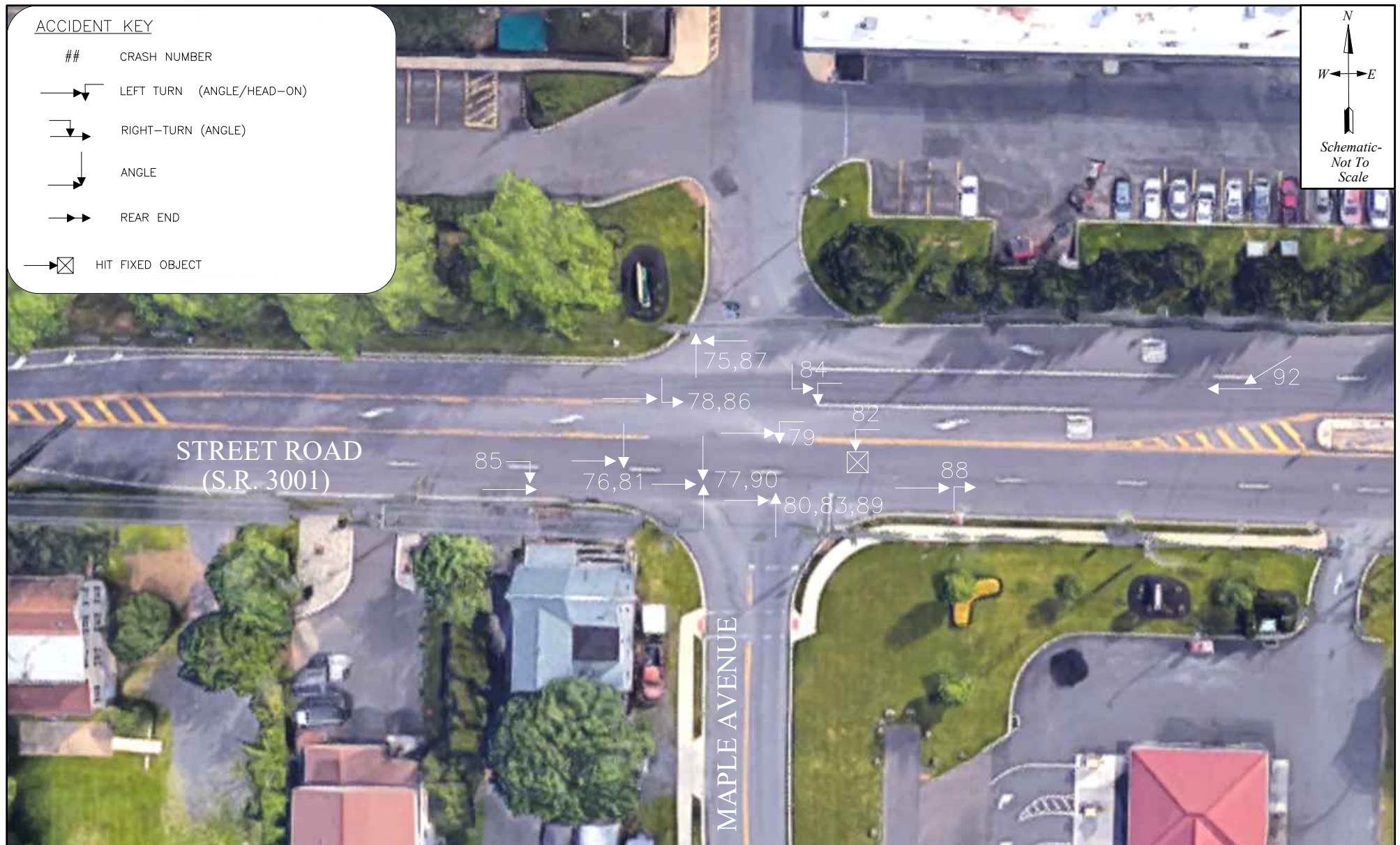
# PROPOSED OUTPARCEL

## WARRINGTON TOWNSHIP, BUCKS COUNTY, PA



I:\eng\817306\Traffic\2021-02 TIS\0-Crash Data\2021-02 Crash Data\1-Crash Diagrams\99 - QAQC'd by SAK.dwg





## Exhibit 5

Crash Diagram: Street Road/Maple Avenue/Access

# PROPOSED OUTPARCEL

## WARRINGTON TOWNSHIP, BUCKS COUNTY, PA



I:\eng\817306\Traffic\2021-02 TIS\0-Crash Data\2021-02 Crash Data\J-Crash Diagrams (99) - QAQC'd by S&K.dwg

# Pennsylvania Crash Information Tool

## State Roads

Date Range: 01/01/2015 to 12/31/2019

USER ID / QUERY ID:



Area of Interest: (In County 09 On State Route 0611(P) Between Segment 0020 Offset 2071 and Segment 0030 Offset 0700) or (In County 09 On State Route 0611(S) Between Segment 0021 Offset 2109 and Segment 0031 Offset 0700) or (In County 09 On State Route 0132(P) Between Segment 0012 Offset 0000 and Segment 0012 Offset 0600) or (In Co....[see more details at the end of the report](#))

b-smora / 0320210208988

MONTH OF YEAR														DAY OF WEEK								
	JAN	FEB	MAR	APR	MAY	JUN	JUL	AUG	SEP	OCT	NOV	DEC	TOTAL		SUN	MON	TUE	WED	THR	FRI	SAT	TOTAL
CRASHES	16	8	4	14	7	5	8	5	5	6	6	8	92	CRASHES	7	14	17	13	14	16	11	92
PCT	17%	9%	4%	15%	8%	5%	9%	5%	5%	7%	7%	9%	100%	PCT	8%	15%	18%	14%	15%	17%	12%	100%

HOUR OF DAY																						
	00	01	03	05	06	07	08	09	10	11	12	13	14	15	16	17	18	19	20	22	23	TOTAL
CRASHES	2	2	1	2	1	7	3	4	3	4	6	5	5	7	5	9	8	2	10	4	2	92
PCT	2%	2%	1%	2%	1%	8%	3%	4%	3%	4%	7%	5%	5%	8%	5%	10%	9%	2%	11%	4%	2%	100%

YEAR			COLLISION TYPE			CRASH SEVERITY LEVEL			SEVERITY COUNT		DRIVER ACTIONS		
	CRASHES	PCT		CRASHES	PCT		CRASHES	PCT		PERSONS		ACTIONS	PCT
2015	18	20%	ANGLE	46	50%	FATAL	1	1%	FATALITIES	1	NO CONTRIBUTING ACTION	91	47%
2016	24	26%	REAR END	23	25%	SUSP SERIOUS	3	3%	SUSPECTED SERIOUS	4	IMPROPER/CARELESS TURN	33	17%
2017	13	14%	HIT FIX OBJ	10	11%	SUSP MINOR	14	15%	SUSPECTED MINOR	16	PROCEED W/O CLEARANCE	15	8%
2018	18	20%	HEAD ON	5	5%	POSSIBLE INJURY	15	16%	POSSIBLE INJURY	24	TOO FAST FOR CONDITION	9	5%
2019	19	21%	PEDESTRIAN	4	4%	UNK SEVERITY	16	17%	UNK SEVERITY	24	DRIVER WAS DISTRACTED	8	4%
TOTAL	92	100%	SAME DIR SS	4	4%	PDO	43	47%	UNK IF INJURED	1	OTHER IMPROPER DRIVING	8	4%
			TOTAL	92	100%	TOTAL	92	100%			AFFECTED PHYSICAL COND	4	2%
											CARELESS PASS/LN CHNG	4	2%
											IMPROPER ENTRANCE HWY	4	2%
											TAILGATING	4	2%
											RUNNING RED LIGHT	3	2%
											UNKNOWN	3	2%
											OTHERS	8	4%
											TOTAL	194	100%

VEHICLE TYPE			ROAD CONDITION			ILLUMINATION			WEATHER			ENVIR/ROADWAY FACTORS		
	VEHICLES	PCT		CRASHES	PCT		CRASHES	PCT		CRASHES	PCT		FACTORS	PCT
AUTOMOBILE	112	60%	DRY	75	82%	DAYLIGHT	55	60%	CLEAR	80	87%	NONE	86	93%
SUV	37	20%	WET	15	16%	STREET LIGHTS	33	36%	RAIN	10	11%	SLIPPERY ICE/SNOW	3	3%
SMALL TRUCK	19	10%	SLUSH	1	1%	DARK	4	4%	SLEET/HAIL	1	1%	GLARE	1	1%
VAN	7	4%	SND/GRVL	1	1%	TOTAL	92	100%	SNOW	1	1%	OTHER ENVIR FACTOR	1	1%
LARGE TRUCK	6	3%	TOTAL	92	100%				TOTAL	92	100%	OTHER WEATHER COND	1	1%
MOTORCYCLE	1	1%										TOTAL	92	100%
OTHER SPECIA	1	1%												
UNK VEHICLE	1	1%												
TOTAL	184	98%												



## PCIT - CRASH SUMMARY REPORT (09-06)

**NOTES:****1** Injury Severity Disclaimer

Please note that beginning January 1, 2016, PennDOT adopted the Federal standard for collecting injury severity data. The field descriptions and definitions changed from the state standard that had been in use for decades. This resulted in a substantial shift in severity levels. Therefore, comparison of the "Suspected Serious Injury", "Suspected Minor Injury" and "Possible Injury" categories will not be consistent for crashes taking place before versus after the adoption of the new standard.

**REPORT PARAMETERS:**

Query ID: 0320210208988

User ID: b-smora

Area of Interest: (In County 09 On State Route 0611(P) Between Segment 0020 Offset 2071 and Segment 0030 Offset 0700) or (In County 09 On State Route 0611(S) Between Segment 0021 Offset 2109 and Segment 0031 Offset 0700) or (In County 09 On State Route 0132(P) Between Segment 0012 Offset 0000 and Segment 0012 Offset 0600) or (In County 09 On State Route 3001(P) Between Segment 0052 Offset 2989 and Segment 0062 Offset 0620) or (In County 09 On State Route 3001(S) Between Segment 0063 Offset 0000 and Segment 0063 Offset 0604) or (In County 09 On State Route 0132(S) Between Segment 0013 Offset 0000 and Segment 0013 Offset 0600)

Date Range: 01/01/2015 to 12/31/2019

Criteria:

# Pennsylvania Crash Information Tool

## State Roads

Sorted by County, Route, Segment, Offset

Date Range: 01/01/2015 to 12/31/2019

USER ID / QUERY ID:

b-smora / 0320210208987



Area of Interest: (In County 09 On State Route 0611(P) Between Segment 0020 Offset 2071 and Segment 0030 Offset 0700) or (In County 09 On State Route 0611(S) Between Segment 0021 Offset 2109 and Segment 0031 Offset 0700) or (In County 09 On State Route 0132(P) Between Segment 0012 Offset 0000 and Segment 0012 Offset....see more details at the end of the report

CRN	CO	DATE	DAY	TIME	LIGHTING	ROAD SURF	WEATHER	FAT	INJ	PED	VEH	MAX SEVERITY	
1	<a href="#">2016040497</a>	09	04/20/2016	WED	08:51	DAYLIGHT	DRY	CLEAR	0	0	0	3	PROP DMG ONLY
ENV RDWY FACTORS: NONE												ANGLE	
MIDB 0611 EASTON RD													
VEH: 1 SMALL TRUCK TRAVELING EAST IN RIGHT LANE TURNING RIGHT													
VEH EVENTS: HIT UNIT 02 HIT UNIT 03													
DVR ACTIONS: IMPROPER ENTRANCE TO HIGHWAY													
VEH: 2 AUTOMOBILE TRAVELING SOUTH IN LEFT TURN LANE GOING STRAIGHT													
VEH EVENTS: STRUCK BY UNIT 01													
DVR ACTIONS: NO CONTRIBUTING ACTION													
VEH: 3 AUTOMOBILE TRAVELING SOUTH IN LEFT LANE GOING STRAIGHT													
VEH EVENTS: STRUCK BY UNIT 01													
DVR ACTIONS: NO CONTRIBUTING ACTION													
2	<a href="#">2018019770</a>	09	02/13/2018	TUE	19:16	STREET LT	DRY	CLEAR	0	2	0	2	SUSPECTED MINOR INJURY REAR-END
ENV RDWY FACTORS: NONE													
T-INT 0132 STREET RD 0132 STREET RD 0611 EASTON RD 0611 EASTON RD 0611 EASTON RD 0611													
VEH: 1 SUV TRAVELING NORTH IN RIGHT TURN LANE TURNING RIGHT													
VEH EVENTS: HIT UNIT 02													
DVR ACTIONS: PROCEED W/O CLEARANCE													
VEH: 2 AUTOMOBILE TRAVELING NORTH IN RIGHT TURN LANE STOPPED IN TRAFFIC LANE													
VEH EVENTS: STRUCK BY UNIT 01													
DVR ACTIONS: NO CONTRIBUTING ACTION													
3	<a href="#">2015003160</a>	09	01/08/2015	THR	07:57	DAYLIGHT	DRY	CLEAR	0	1	0	2	UNK SEVERITY
ENV RDWY FACTORS: NONE												ANGLE	
4WAY 0132/0012/0000 0132/0013/0000 0611/0030/0000 0611/0031/0000 3001/0062/0620													
VEH: 1 SUV TRAVELING EAST IN LEFT LANE GOING STRAIGHT													
VEH EVENTS: HIT UNIT 02													
DVR ACTIONS: NO CONTRIBUTING ACTION													
VEH: 2 SMALL TRUCK TRAVELING WEST IN LEFT TURN LANE TURNING LEFT													
VEH EVENTS: STRUCK BY UNIT 01													
DVR ACTIONS: IMPROPER/CARELESS TURN													
4	<a href="#">2015004456</a>	09	01/10/2015	SAT	20:20	STREET LT	DRY	CLEAR	0	4	0	2	POSSIBLE INJURY
ENV RDWY FACTORS: NONE												ANGLE	
4WAY 0132/0012/0000 0132/0013/0000 0611/0030/0000 0611/0031/0000 3001/0062/0620													
VEH: 1 AUTOMOBILE TRAVELING NORTH IN LEFT LANE GOING STRAIGHT													
VEH EVENTS: HIT UNIT 02													
DVR ACTIONS: NO CONTRIBUTING ACTION													
VEH: 2 AUTOMOBILE TRAVELING SOUTH IN LEFT TURN LANE TURNING LEFT ON RED													
VEH EVENTS: STRUCK BY UNIT 01													
DVR ACTIONS: IMPROPER/CARELESS TURN													



# Pennsylvania Crash Information Tool

## State Roads

Sorted by County, Route, Segment, Offset







Date Range: 01/01/2015 to 12/31/2019

USER ID / QUERY ID:

b-smora / 0320210208987



Area of Interest: (In County 09 On State Route 0611(P) Between Segment 0020 Offset 2071 and Segment 0030 Offset 0700) or (In County 09 On State Route 0611(S) Between Segment 0021 Offset 2109 and Segment 0031 Offset 0700) or (In County 09 On State Route 0132(P) Between Segment 0012 Offset 0000 and Segment 0012 Offset....see more details at the end of the report

CRN	CO	DATE	DAY	TIME	LIGHTING	ROAD SURF	WEATHER	FAT	INJ	PED	VEH	MAX SEVERITY	
5	<a href="#">2015032969</a>	09	03/16/2015	MON	22:00	STREET LT	DRY	CLEAR	0	1	0	2	POSSIBLE INJURY
ENV RDWY FACTORS: NONE												ANGLE	
4WAY 0132/0012/0000 0132/0013/0000 0611/0030/0000 0611/0031/0000 3001/0062/0620													
VEH: 1 LARGE TRUCK TRAVELING SOUTH IN LEFT TURN LANE TURNING LEFT												ALC TEST: 99	
VEH EVENTS: HIT UNIT 02													
DVR ACTIONS: IMPROPER/CARELESS TURN													
VEH: 2 AUTOMOBILE TRAVELING NORTH IN RIGHT LANE GOING STRAIGHT													
VEH EVENTS: STRUCK BY UNIT 01													
DVR ACTIONS: NO CONTRIBUTING ACTION													
6	<a href="#">2015047135</a>	09	04/29/2015	WED	20:41	STREET LT	DRY	CLEAR	0	1	1	1	UNK SEVERITY
ENV RDWY FACTORS: NONE												PEDESTRIAN	
4WAY 0132/0012/0000 0132/0013/0000 0611/0030/0000 0611/0031/0000 3001/0062/0620													
VEH: 1 AUTOMOBILE TRAVELING EAST IN LEFT LANE GOING STRAIGHT													
VEH EVENTS: HIT UNIT 02													
DVR ACTIONS: UNKNOWN													
VEH: 2													
VEH EVENTS: HIT UNIT 01													
7	<a href="#">2015069595</a>	09	07/04/2015	SAT	17:02	DAYLIGHT	DRY	CLEAR	0	0	0	2	PROP DMG ONLY
ENV RDWY FACTORS: NONE												REAR-END	
4WAY 0132/0012/0000 0132/0013/0000 0611/0030/0000 0611/0031/0000 3001/0062/0620													
VEH: 1 AUTOMOBILE TRAVELING SOUTH IN RIGHT TURN LANE GOING STRAIGHT													
VEH EVENTS: HIT UNIT 02													
DVR ACTIONS: TOO FAST FOR CONDITIONS													
VEH: 2 SUV TRAVELING SOUTH IN RIGHT LANE STOPPED IN TRAFFIC LANE													
VEH EVENTS: STRUCK BY UNIT 01													
DVR ACTIONS: NO CONTRIBUTING ACTION													
8	<a href="#">2015073548</a>	09	07/16/2015	THR	15:50	DAYLIGHT	DRY	CLEAR	0	2	0	2	POSSIBLE INJURY
ENV RDWY FACTORS: NONE												ANGLE	
4WAY 0132/0012/0000 0132/0013/0000 0611/0030/0000 0611/0031/0000 3001/0062/0620													
VEH: 1 SMALL TRUCK TRAVELING EAST IN RIGHT LANE GOING STRAIGHT													
VEH EVENTS: HIT UNIT 02													
DVR ACTIONS: NO CONTRIBUTING ACTION													
VEH: 2 SUV TRAVELING WEST IN LEFT TURN LANE TURNING LEFT													
VEH EVENTS: STRUCK BY UNIT 01													
DVR ACTIONS: IMPROPER/CARELESS TURN													
9	<a href="#">2015078864</a>	09	07/31/2015	FRI	22:50	STREET LT	DRY	CLEAR	0	2	0	2	SUSPECTED SERIOUS INJURY HEAD-ON
ENV RDWY FACTORS: NONE													
4WAY 0132/0012/0000 0132/0013/0000 0611/0030/0000 0611/0031/0000 3001/0062/0620													
VEH: 1 AUTOMOBILE TRAVELING WEST IN LEFT LANE GOING STRAIGHT													
VEH EVENTS: HIT UNIT 02													
DVR ACTIONS: NO CONTRIBUTING ACTION													
VEH: 2 AUTOMOBILE TRAVELING EAST IN ONCOMING TRAFFIC LANE TURNING LEFT													
VEH EVENTS: STRUCK BY UNIT 01													
DVR ACTIONS: IMPROPER/CARELESS TURN													

# Pennsylvania Crash Information Tool

## State Roads

Sorted by County, Route, Segment, Offset

Date Range: 01/01/2015 to 12/31/2019

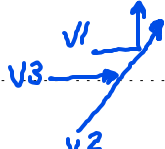
USER ID / QUERY ID:

b-smora / 0320210208987



Area of Interest: (In County 09 On State Route 0611(P) Between Segment 0020 Offset 2071 and Segment 0030 Offset 0700) or (In County 09 On State Route 0611(S) Between Segment 0021 Offset 2109 and Segment 0031 Offset 0700) or (In County 09 On State Route 0132(P) Between Segment 0012 Offset 0000 and Segment 0012 Offset....see more details at the end of the report

CRN	CO	DATE	DAY	TIME	LIGHTING	ROAD SURF	WEATHER	FAT	INJ	PED	VEH	MAX SEVERITY	
10	<a href="#">2015100496</a>	09	09/30/2015	WED	20:50	STREET LT	DRY	CLEAR	0	1	0	2	UNK SEVERITY
ENV RDWY FACTORS: NONE												ANGLE	
4WAY 0132/0012/0000 0132/0013/0000 0611/0030/0000 0611/0031/0000 3001/0062/0620													
VEH: 1 SUV TRAVELING WEST IN RIGHT TURN LANE TURNING RIGHT													
VEH EVENTS: HIT UNIT 02													
DVR ACTIONS: IMPROPER/CARELESS TURN													
VEH: 2 LARGE TRUCK TRAVELING NORTH IN RIGHT LANE GOING STRAIGHT													
VEH EVENTS: STRUCK BY UNIT 01													
DVR ACTIONS: NO CONTRIBUTING ACTION													
11	<a href="#">2015101046</a>	09	10/02/2015	FRI	13:54	DAYLIGHT	WET	RAIN	0	1	0	1	POSSIBLE INJURY
ENV RDWY FACTORS: OTHER ENVIRONMENTAL FACTI												HIT FIXED OBJ	
4WAY 0132/0012/0000 0132/0013/0000 0611/0030/0000 0611/0031/0000 3001/0062/0620													
VEH: 1 LARGE TRUCK TRAVELING NORTH IN RIGHT LANE GOING STRAIGHT													
VEH EVENTS: HIT TRAFFIC ISLAND / CHANNELHIT TRAFFIC SIGN													
DVR ACTIONS: NO CONTRIBUTING ACTION													
12	<a href="#">2015101145</a>	09	10/02/2015	FRI	19:04	STREET LT	WET	RAIN	0	0	0	1	PROP DMG ONLY
ENV RDWY FACTORS: GLARE												HIT FIXED OBJ	
4WAY 0132/0012/0000 0132/0013/0000 0611/0030/0000 0611/0031/0000 3001/0062/0620													
VEH: 1 AUTOMOBILE TRAVELING SOUTH IN RIGHT LANE GOING STRAIGHT													
VEH EVENTS: HIT CURB													
DVR ACTIONS: OTHER IMPROPER DRIV ACTIONS													
13	<a href="#">2015131721</a>	09	12/17/2015	THR	11:53	DAYLIGHT	WET	RAIN	0	0	0	3	PROP DMG ONLY
ENV RDWY FACTORS: NONE												ANGLE	
4WAY 0132/0012/0000 0132/0013/0000 0611/0030/0000 0611/0031/0000 3001/0062/0620													
VEH: 1 AUTOMOBILE TRAVELING EAST IN LEFT TURN LANE TURNING LEFT													
VEH EVENTS: STRUCK BY UNIT 02 STRUCK BY UNIT 03													
DVR ACTIONS: IMPROPER/CARELESS TURN													
VEH: 2 AUTOMOBILE TRAVELING EAST IN RIGHT LANE GOING STRAIGHT													
VEH EVENTS: HIT UNIT 01													
DVR ACTIONS: NO CONTRIBUTING ACTION													
VEH: 3 AUTOMOBILE TRAVELING EAST IN LEFT LANE GOING STRAIGHT													
VEH EVENTS: HIT UNIT 01													
DVR ACTIONS: NO CONTRIBUTING ACTION													
14	<a href="#">2016005509</a>	09	01/13/2016	WED	06:35	STREET LT	ICE/FROST	CLEAR	0	1	0	1	SUSPECTED MINOR INJURY
ENV RDWY FACTORS: SLIPPERY ROAD (ICE/SNOW)												HIT FIXED OBJ	
4WAY 0132/0012/0000 0132/0013/0000 0611/0030/0000 0611/0031/0000 3001/0062/0620													
VEH: 1 AUTOMOBILE TRAVELING SOUTH IN RIGHT TURN LANE TURNING RIGHT													
VEH EVENTS: HIT TRAFFIC SIGN													
DVR ACTIONS: TOO FAST FOR CONDITIONS													





# Pennsylvania Crash Information Tool

## State Roads

Sorted by County, Route, Segment, Offset





Date Range: 01/01/2015 to 12/31/2019

USER ID / QUERY ID:

b-smora / 0320210208987



Area of Interest: (In County 09 On State Route 0611(P) Between Segment 0020 Offset 2071 and Segment 0030 Offset 0700) or (In County 09 On State Route 0611(S) Between Segment 0021 Offset 2109 and Segment 0031 Offset 0700) or (In County 09 On State Route 0132(P) Between Segment 0012 Offset 0000 and Segment 0012 Offset....see more details at the end of the report

CRN	CO	DATE	DAY	TIME	LIGHTING	ROAD SURF	WEATHER	FAT	INJ	PED	VEH	MAX SEVERITY	
15	<a href="#">2016018631</a>	09	02/16/2016	TUE	13:40	DAYLIGHT	WET	RAIN	0	1	0	2	UNK SEVERITY
ENV RDWY FACTORS: OTHER WEATHER CONDITIONS												ANGLE	
4WAY 0132/0012/0000 0132/0013/0000 0611/0030/0000 0611/0031/0000 3001/0062/0620													
VEH: 1 AUTOMOBILE TRAVELING WEST IN LEFT LANE GOING STRAIGHT													
VEH EVENTS: HIT UNIT 02													
DVR ACTIONS: PROCEED W/O CLEARANCE													
VEH: 2 VAN TRAVELING SOUTH IN RIGHT LANE GOING STRAIGHT													
VEH EVENTS: STRUCK BY UNIT 01													
DVR ACTIONS: OTHER IMPROPER DRIV ACTIONS													
16	<a href="#">2016020446</a>	09	02/19/2016	FRI	23:06	STREET LT	DRY	CLEAR	0	0	0	2	PROP DMG ONLY
ENV RDWY FACTORS: NONE												ANGLE	
4WAY 0132/0012/0000 0132/0013/0000 0611/0030/0000 0611/0031/0000 3001/0062/0620													
VEH: 1 AUTOMOBILE TRAVELING EAST IN RIGHT LANE GOING STRAIGHT													
VEH EVENTS: HIT UNIT 02													
DVR ACTIONS: NO CONTRIBUTING ACTION													
VEH: 2 AUTOMOBILE TRAVELING EAST IN RIGHT LANE TURNING RIGHT													
VEH EVENTS: STRUCK BY UNIT 01													
DVR ACTIONS: IMPROPER/CARELESS TURN													
17	<a href="#">2016034944</a>	09	04/02/2016	SAT	14:45	DAYLIGHT	DRY	CLEAR	0	2	0	3	POSSIBLE INJURY
ENV RDWY FACTORS: NONE												REAR-END	
4WAY 0132/0012/0000 0132/0013/0000 0611/0030/0000 0611/0031/0000 3001/0062/0620													
VEH: 1 AUTOMOBILE TRAVELING SOUTH IN RIGHT LANE GOING STRAIGHT													
VEH EVENTS: HIT UNIT 02													
DVR ACTIONS: TOO FAST FOR CONDITIONS													
VEH: 2 AUTOMOBILE TRAVELING SOUTH IN RIGHT LANE SLOWING OR STOPPING IN LANE													
VEH EVENTS: STRUCK BY UNIT 01 HIT UNIT 03													
DVR ACTIONS: NO CONTRIBUTING ACTION													
VEH: 3 AUTOMOBILE TRAVELING SOUTH IN RIGHT LANE SLOWING OR STOPPING IN LANE													
VEH EVENTS: STRUCK BY UNIT 02													
DVR ACTIONS: NO CONTRIBUTING ACTION													
18	<a href="#">2016069347</a>	09	07/09/2016	SAT	11:22	DAYLIGHT	DRY	CLEAR	0	2	0	2	UNK SEVERITY
ENV RDWY FACTORS: NONE												ANGLE	
4WAY 0132/0012/0000 0132/0013/0000 0611/0030/0000 0611/0031/0000 3001/0062/0620													
VEH: 1 AUTOMOBILE TRAVELING WEST IN RIGHT LANE GOING STRAIGHT													
VEH EVENTS: HIT UNIT 02													
DVR ACTIONS: RUNNING RED LIGHT													
VEH: 2 AUTOMOBILE TRAVELING EAST IN LEFT TURN LANE TURNING LEFT													
VEH EVENTS: STRUCK BY UNIT 01													
DVR ACTIONS: NO CONTRIBUTING ACTION													

# Pennsylvania Crash Information Tool

## State Roads

Sorted by County, Route, Segment, Offset

Date Range: 01/01/2015 to 12/31/2019

USER ID / QUERY ID:

b-smora / 0320210208987



Area of Interest: (In County 09 On State Route 0611(P) Between Segment 0020 Offset 2071 and Segment 0030 Offset 0700) or (In County 09 On State Route 0611(S) Between Segment 0021 Offset 2109 and Segment 0031 Offset 0700) or (In County 09 On State Route 0132(P) Between Segment 0012 Offset 0000 and Segment 0012 Offset...see more details at the end of the report

CRN	CO	DATE	DAY	TIME	LIGHTING	ROAD SURF	WEATHER	FAT	INJ	PED	VEH	MAX SEVERITY	
19	<a href="#">2016081153</a>	09	08/09/2016	TUE	18:09	DAYLIGHT	DRY	CLEAR	0	0	0	3	PROP DMG ONLY
ENV RDWY FACTORS: NONE												REAR-END	
4WAY 0132/0012/0000 0132/0013/0000 0611/0030/0000 0611/0031/0000 3001/0062/0620													
VEH: 1 AUTOMOBILE TRAVELING NORTH IN RIGHT LANE GOING STRAIGHT													
VEH EVENTS: HIT UNIT 02													
DVR ACTIONS: DRIVER WAS DISTRACTED													
VEH: 2 AUTOMOBILE TRAVELING NORTH IN RIGHT LANE GOING STRAIGHT													
VEH EVENTS: STRUCK BY UNIT 01 HIT UNIT 03													
DVR ACTIONS: NO CONTRIBUTING ACTION													
VEH: 3 SMALL TRUCK TRAVELING NORTH IN RIGHT LANE GOING STRAIGHT													
VEH EVENTS: STRUCK BY UNIT 02													
DVR ACTIONS: NO CONTRIBUTING ACTION													
20	<a href="#">2016086312</a>	09	08/22/2016	MON	20:50	STREET LT	DRY	CLEAR	0	0	0	2	PROP DMG ONLY
ENV RDWY FACTORS: NONE												ANGLE	
4WAY 0132/0012/0000 0132/0013/0000 0611/0030/0000 0611/0031/0000 3001/0062/0620													
VEH: 1 SMALL TRUCK TRAVELING EAST IN RIGHT LANE GOING STRAIGHT													
VEH EVENTS: HIT UNIT 02													
DVR ACTIONS: NO CONTRIBUTING ACTION													
VEH: 2 AUTOMOBILE TRAVELING WEST IN LEFT TURN LANE TURNING LEFT													
VEH EVENTS: STRUCK BY UNIT 01													
DVR ACTIONS: IMPROPER/CARELESS TURN													
21	<a href="#">2016119531</a>	09	11/14/2016	MON	16:40	STREET LT	DRY	CLEAR	0	1	0	2	POSSIBLE INJURY
ENV RDWY FACTORS: NONE												REAR-END	
4WAY 0132/0012/0000 0132/0013/0000 0611/0030/0000 0611/0031/0000 3001/0062/0620													
VEH: 1 SUV TRAVELING SOUTH IN RIGHT LANE SLOWING OR STOPPING IN LANE													
VEH EVENTS: HIT UNIT 02													
DVR ACTIONS: TAILGATING													
VEH: 2 AUTOMOBILE TRAVELING SOUTH IN RIGHT LANE STOPPED IN TRAFFIC LANE													
VEH EVENTS: STRUCK BY UNIT 01													
DVR ACTIONS: NO CONTRIBUTING ACTION													
22	<a href="#">2017036135</a>	09	04/05/2017	WED	07:35	DAYLIGHT	DRY	CLEAR	0	0	0	2	PROP DMG ONLY
ENV RDWY FACTORS: NONE												REAR-END	
4WAY 0132/0012/0000 0132/0013/0000 0611/0030/0000 0611/0031/0000 3001/0062/0620													
VEH: 1 SUV TRAVELING EAST IN LEFT LANE GOING STRAIGHT													
VEH EVENTS: HIT UNIT 02													
DVR ACTIONS: TAILGATING													
VEH: 2 AUTOMOBILE TRAVELING EAST IN LEFT LANE STOPPED IN TRAFFIC LANE													
VEH EVENTS: STRUCK BY UNIT 01													
DVR ACTIONS: NO CONTRIBUTING ACTION													



# Pennsylvania Crash Information Tool

## State Roads

Sorted by County, Route, Segment, Offset

Date Range: 01/01/2015 to 12/31/2019

USER ID / QUERY ID:

b-smora / 0320210208987



Area of Interest: (In County 09 On State Route 0611(P) Between Segment 0020 Offset 2071 and Segment 0030 Offset 0700) or (In County 09 On State Route 0611(S) Between Segment 0021 Offset 2109 and Segment 0031 Offset 0700) or (In County 09 On State Route 0132(P) Between Segment 0012 Offset 0000 and Segment 0012 Offset....see more details at the end of the report

CRN	CO	DATE	DAY	TIME	LIGHTING	ROAD SURF	WEATHER	FAT	INJ	PED	VEH	MAX SEVERITY	
23	<a href="#">2017059926</a>	09	06/12/2017	MON	11:40	DAYLIGHT	DRY	CLEAR	0	1	0	2	SUSPECTED MINOR INJURY REAR-END
ENV RDWY FACTORS: NONE													
4WAY 0132/0012/0000 0132/0013/0000 0611/0030/0000 0611/0031/0000 3001/0062/0620													
VEH: 1 VAN TRAVELING NORTH IN RIGHT TURN LANE TURNING RIGHT													
VEH EVENTS: HIT UNIT 02													
DVR ACTIONS: IMPROPER/CARELESS TURN													
VEH: 2 SMALL TRUCK TRAVELING NORTH IN RIGHT TURN LANE SLOWING OR STOPPING IN LANE													
VEH EVENTS: STRUCK BY UNIT 01													
DVR ACTIONS: NO CONTRIBUTING ACTION													
24	<a href="#">2017107230</a>	09	10/16/2017	MON	18:56	STREET LT	DRY	CLEAR	0	0	0	2	PROP DMG ONLY ANGLE
ENV RDWY FACTORS: NONE													
4WAY 0132/0012/0000 0132/0013/0000 0611/0030/0000 0611/0031/0000 3001/0062/0620													
VEH: 1 AUTOMOBILE TRAVELING WEST IN SHOULDER RIGHT GOING STRAIGHT													
VEH EVENTS: HIT UNIT 02													
DVR ACTIONS: NO CONTRIBUTING ACTION													
VEH: 2 SUV TRAVELING NORTH IN SHOULDER RIGHT TURNING LEFT													
VEH EVENTS: STRUCK BY UNIT 01													
DVR ACTIONS: IMPROPER/CARELESS TURN													
25	<a href="#">2018005376</a>	09	01/11/2018	THR	13:10	DAYLIGHT	DRY	CLEAR	0	0	0	2	PROP DMG ONLY REAR-END
ENV RDWY FACTORS: NONE													
4WAY 0132/0012/0000 0132/0013/0000 0611/0030/0000 0611/0031/0000 3001/0062/0620													
VEH: 1 AUTOMOBILE TRAVELING SOUTH IN LEFT TURN LANE TURNING LEFT													
VEH EVENTS: HIT UNIT 02													
DVR ACTIONS: TAILGATING													
VEH: 2 UNK VEHICLE TRAVELING SOUTH IN LEFT TURN LANE STOPPED IN TRAFFIC LANE													
VEH EVENTS: STRUCK BY UNIT 01													
DVR ACTIONS: NO CONTRIBUTING ACTION													
26	<a href="#">2018017965</a>	09	02/09/2018	FRI	05:51	STREET LT	DRY	CLEAR	0	1	0	2	UNK SEVERITY ANGLE
ENV RDWY FACTORS: NONE													
4WAY 0132/0012/0000 0132/0013/0000 0611/0030/0000 0611/0031/0000 3001/0062/0620													
VEH: 1 AUTOMOBILE TRAVELING NORTH IN LEFT TURN LANE TURNING LEFT													
VEH EVENTS: HIT UNIT 02													
DVR ACTIONS: IMPROPER/CARELESS TURN													
VEH: 2 AUTOMOBILE TRAVELING SOUTH IN LEFT LANE GOING STRAIGHT													
VEH EVENTS: STRUCK BY UNIT 01													
DVR ACTIONS: NO CONTRIBUTING ACTION													
27	<a href="#">2018018029</a>	09	02/09/2018	FRI	12:12	DAYLIGHT	DRY	CLEAR	0	0	0	2	PROP DMG ONLY ANGLE
ENV RDWY FACTORS: NONE													
4WAY 0132/0012/0000 0132/0013/0000 0611/0030/0000 0611/0031/0000 3001/0062/0620													
VEH: 1 AUTOMOBILE TRAVELING EAST IN RIGHT LANE GOING STRAIGHT													
VEH EVENTS: HIT UNIT 02													
DVR ACTIONS: NO CONTRIBUTING ACTION													
VEH: 2 VAN TRAVELING SOUTH IN ONCOMING TRAFFIC LANE TURNING LEFT													
VEH EVENTS: STRUCK BY UNIT 01 HIT OTHER FIXED OBJECT													
DVR ACTIONS: IMPROPER/CARELESS TURN													

# Pennsylvania Crash Information Tool

## State Roads

Sorted by County, Route, Segment, Offset






Date Range: 01/01/2015 to 12/31/2019

USER ID / QUERY ID:

b-smora / 0320210208987



Area of Interest: (In County 09 On State Route 0611(P) Between Segment 0020 Offset 2071 and Segment 0030 Offset 0700) or (In County 09 On State Route 0611(S) Between Segment 0021 Offset 2109 and Segment 0031 Offset 0700) or (In County 09 On State Route 0132(P) Between Segment 0012 Offset 0000 and Segment 0012 Offset....see more details at the end of the report

CRN	CO	DATE	DAY	TIME	LIGHTING	ROAD SURF	WEATHER	FAT	INJ	PED	VEH	MAX SEVERITY	
28	<a href="#">2018044118</a>	09	04/16/2018	MON	10:40	DAYLIGHT	WET	CLEAR	0	0	0	1	PROP DMG ONLY
ENV RDWY FACTORS: NONE												HIT FIXED OBJ	
4WAY 0132/0012/0000 0132/0013/0000 0611/0030/0000 0611/0031/0000 3001/0062/0620													
VEH: 1 AUTOMOBILE TRAVELING NORTH IN SHOULDER RIGHT GOING STRAIGHT													
VEH EVENTS: HIT CURB													
DVR ACTIONS: AFFECTED BY PHYSICAL COND													
29	<a href="#">2018053081</a>	09	05/15/2018	TUE	12:22	DAYLIGHT	DRY	CLEAR	0	1	0	3	POSSIBLE INJURY
ENV RDWY FACTORS: NONE												ANGLE	
4WAY 0132/0012/0000 0132/0013/0000 0611/0030/0000 0611/0031/0000 3001/0062/0620													
VEH: 1 VAN TRAVELING SOUTH IN RIGHT LANE TURNING RIGHT													
VEH EVENTS: HIT UNIT 02 HIT UNIT 03													
DVR ACTIONS: IMPROPER ENTRANCE TO HIGHWAY PROCEED W/O CLEARANCE													
VEH: 2 AUTOMOBILE TRAVELING SOUTH IN LEFT TURN LANE GOING STRAIGHT													
VEH EVENTS: HIT UNIT 01													
DVR ACTIONS: NO CONTRIBUTING ACTION													
VEH: 3 AUTOMOBILE TRAVELING SOUTH IN LEFT LANE STOPPED IN TRAFFIC LANE													
VEH EVENTS: STRUCK BY UNIT 01													
DVR ACTIONS: NO CONTRIBUTING ACTION													
30	<a href="#">2018066001</a>	09	06/20/2018	WED	17:56	DAYLIGHT	DRY	CLEAR	0	0	0	3	PROP DMG ONLY
ENV RDWY FACTORS: NONE												REAR-END	
4WAY 0132/0012/0000 0132/0013/0000 0611/0030/0000 0611/0031/0000 3001/0062/0620													
VEH: 1 AUTOMOBILE TRAVELING SOUTH IN RIGHT LANE GOING STRAIGHT												ALC TEST: 96	
VEH EVENTS: HIT UNIT 02													
DVR ACTIONS: TAILGATING OTHER IMPROPER DRIV ACTIONS TOO FAST FOR CONDITIONS													
VEH: 2 VAN TRAVELING SOUTH IN RIGHT LANE STOPPED IN TRAFFIC LANE													
VEH EVENTS: STRUCK BY UNIT 01 HIT UNIT 03													
DVR ACTIONS: NO CONTRIBUTING ACTION													
VEH: 3 AUTOMOBILE TRAVELING SOUTH IN RIGHT LANE STOPPED IN TRAFFIC LANE													
VEH EVENTS: STRUCK BY UNIT 02													
DVR ACTIONS: NO CONTRIBUTING ACTION													
31	<a href="#">2018079130</a>	09	07/24/2018	TUE	16:27	DAYLIGHT	DRY	CLEAR	0	1	0	2	UNK SEVERITY
ENV RDWY FACTORS: NONE												REAR-END	
4WAY 0132/0012/0000 0132/0013/0000 0611/0030/0000 0611/0031/0000 3001/0062/0620													
VEH: 1 SUV TRAVELING WEST IN RIGHT OF TRAFFICWAY TURNING RIGHT													
VEH EVENTS: HIT UNIT 02													
DVR ACTIONS: OTHER IMPROPER DRIV ACTIONS													
VEH: 2 AUTOMOBILE TRAVELING WEST IN RIGHT OF TRAFFICWAY TURNING RIGHT													
VEH EVENTS: STRUCK BY UNIT 01													
DVR ACTIONS: NO CONTRIBUTING ACTION													
32	<a href="#">2018113062</a>	09	10/27/2018	SAT	01:51	STREET LT	WET	RAIN	0	0	0	1	PROP DMG ONLY
ENV RDWY FACTORS: NONE												HIT FIXED OBJ	
4WAY 0132/0012/0000 0132/0013/0000 0611/0030/0000 0611/0031/0000 3001/0062/0620													
VEH: 1 AUTOMOBILE TRAVELING SOUTH IN RIGHT LANE GOING STRAIGHT												ALC TEST: 96	
VEH EVENTS: HIT CURB													
DVR ACTIONS: OTHER IMPROPER DRIV ACTIONS AFFECTED BY PHYSICAL COND													

# Pennsylvania Crash Information Tool

## State Roads

Sorted by County, Route, Segment, Offset






Date Range: 01/01/2015 to 12/31/2019

USER ID / QUERY ID:

b-smora / 0320210208987



Area of Interest: (In County 09 On State Route 0611(P) Between Segment 0020 Offset 2071 and Segment 0030 Offset 0700) or (In County 09 On State Route 0611(S) Between Segment 0021 Offset 2109 and Segment 0031 Offset 0700) or (In County 09 On State Route 0132(P) Between Segment 0012 Offset 0000 and Segment 0012 Offset....see more details at the end of the report

CRN	CO	DATE	DAY	TIME	LIGHTING	ROAD SURF	WEATHER	FAT	INJ	PED	VEH	MAX SEVERITY	
33	<a href="#">2019000128</a>	09	01/01/2019	TUE	07:00	STREET LT	WET	CLEAR	0	0	0	1	PROP DMG ONLY
ENV RDWY FACTORS: NONE												HIT FIXED OBJ	
4WAY 0132/0012/0000 0132/0013/0000 0611/0030/0000 0611/0031/0000 3001/0062/0620													
VEH: 1 AUTOMOBILE TRAVELING NORTH IN RIGHT LANE GOING STRAIGHT													
VEH EVENTS: HIT CURB													
DVR ACTIONS: OTHER IMPROPER DRIV ACTIONS													
34	<a href="#">2019037718</a>	09	04/09/2019	TUE	12:24	DAYLIGHT	DRY	CLEAR	0	0	0	2	PROP DMG ONLY
ENV RDWY FACTORS: NONE												ANGLE	
4WAY 0132/0012/0000 0132/0013/0000 0611/0030/0000 0611/0031/0000 3001/0062/0620													
VEH: 1 AUTOMOBILE TRAVELING SOUTH IN LEFT TURN LANE TURNING LEFT													
VEH EVENTS: STRUCK BY UNIT 02													
DVR ACTIONS: IMPROPER/CARELESS TURN													
VEH: 2 AUTOMOBILE TRAVELING NORTH IN RIGHT LANE GOING STRAIGHT													
VEH EVENTS: HIT UNIT 01													
DVR ACTIONS: NO CONTRIBUTING ACTION													
35	<a href="#">2019052552</a>	09	05/22/2019	WED	16:58	DAYLIGHT	DRY	CLEAR	0	1	0	2	SUSPECTED MINOR INJURY ANGLE
ENV RDWY FACTORS: NONE													
4WAY 0132/0012/0000 0132/0013/0000 0611/0030/0000 0611/0031/0000 3001/0062/0620													
VEH: 1 SUV TRAVELING EAST IN LEFT TURN LANE TURNING LEFT													
VEH EVENTS: HIT UNIT 02													
DVR ACTIONS: IMPROPER/CARELESS TURN													
VEH: 2 AUTOMOBILE TRAVELING WEST IN RIGHT LANE GOING STRAIGHT													
VEH EVENTS: STRUCK BY UNIT 01													
DVR ACTIONS: UNKNOWN													
36	<a href="#">2019053261</a>	09	05/24/2019	FRI	22:45	STREET LT	DRY	CLEAR	0	1	0	2	SUSPECTED MINOR INJURY ANGLE
ENV RDWY FACTORS: NONE													
4WAY 0132/0012/0000 0132/0013/0000 0611/0030/0000 0611/0031/0000 3001/0062/0620													
VEH: 1 SMALL TRUCK TRAVELING WEST IN LEFT LANE GOING STRAIGHT													
VEH EVENTS: HIT UNIT 02													
DVR ACTIONS: NO CONTRIBUTING ACTION													
VEH: 2 AUTOMOBILE TRAVELING EAST IN LEFT TURN LANE TURNING LEFT													
VEH EVENTS: STRUCK BY UNIT 01													
DVR ACTIONS: IMPROPER/CARELESS TURN													
37	<a href="#">2019059635</a>	09	06/12/2019	WED	07:43	DAYLIGHT	DRY	CLEAR	0	1	0	2	SUSPECTED MINOR INJURY ANGLE
ENV RDWY FACTORS: NONE													
4WAY 0132/0012/0000 0132/0013/0000 0611/0030/0000 0611/0031/0000 3001/0062/0620													
VEH: 1 AUTOMOBILE TRAVELING NORTH IN LEFT TURN LANE TURNING LEFT													
VEH EVENTS: STRUCK BY UNIT 02													
DVR ACTIONS: IMPROPER/CARELESS TURN													
VEH: 2 AUTOMOBILE TRAVELING WEST IN LEFT LANE GOING STRAIGHT													
VEH EVENTS: HIT UNIT 01													
DVR ACTIONS: NO CONTRIBUTING ACTION													



# Pennsylvania Crash Information Tool

## State Roads

Sorted by County, Route, Segment, Offset

Date Range: 01/01/2015 to 12/31/2019

USER ID / QUERY ID:

b-smora / 0320210208987



Area of Interest: (In County 09 On State Route 0611(P) Between Segment 0020 Offset 2071 and Segment 0030 Offset 0700) or (In County 09 On State Route 0611(S) Between Segment 0021 Offset 2109 and Segment 0031 Offset 0700) or (In County 09 On State Route 0132(P) Between Segment 0012 Offset 0000 and Segment 0012 Offset....see more details at the end of the report

CRN	CO	DATE	DAY	TIME	LIGHTING	ROAD SURF	WEATHER	FAT	INJ	PED	VEH	MAX SEVERITY	
38	<a href="#">2019082342</a>	09	08/15/2019	THR	20:58	STREET LT	DRY	CLEAR	0	1	0	2	SUSPECTED MINOR INJURY ANGLE
ENV RDWY FACTORS: NONE													
4WAY 0132/0012/0000 0132/0013/0000 0611/0030/0000 0611/0031/0000 3001/0062/0620													
VEH: 1 AUTOMOBILE TRAVELING WEST IN RIGHT LANE GOING STRAIGHT													
VEH EVENTS: STRUCK BY UNIT 02													
DVR ACTIONS: NO CONTRIBUTING ACTION													
VEH: 2 SUV TRAVELING EAST IN LEFT TURN LANE TURNING LEFT													
VEH EVENTS: HIT UNIT 01													
DVR ACTIONS: IMPROPER/CARELESS TURN													
39	<a href="#">2019094598</a>	09	09/20/2019	FRI	15:01	DAYLIGHT	DRY	CLEAR	0	1	0	2	POSSIBLE INJURY ANGLE
ENV RDWY FACTORS: NONE													
4WAY 0132/0012/0000 0132/0013/0000 0611/0030/0000 0611/0031/0000 3001/0062/0620													
VEH: 1 AUTOMOBILE TRAVELING NORTH IN RIGHT LANE GOING STRAIGHT													
VEH EVENTS: HIT UNIT 02													
DVR ACTIONS: NO CONTRIBUTING ACTION													
VEH: 2 AUTOMOBILE TRAVELING SOUTH IN LEFT TURN LANE TURNING LEFT ON RED													
VEH EVENTS: STRUCK BY UNIT 01													
DVR ACTIONS: RUNNING RED LIGHT													
40	<a href="#">2019106926</a>	09	10/23/2019	WED	05:43	STREET LT	DRY	CLEAR	0	2	0	2	POSSIBLE INJURY ANGLE
ENV RDWY FACTORS: NONE													
4WAY 0132/0012/0000 0132/0013/0000 0611/0030/0000 0611/0031/0000 3001/0062/0620													
VEH: 1 SUV TRAVELING WEST IN RIGHT LANE GOING STRAIGHT													
VEH EVENTS: HIT UNIT 02													
DVR ACTIONS: NO CONTRIBUTING ACTION													
VEH: 2 SUV TRAVELING EAST IN LEFT TURN LANE TURNING LEFT													
VEH EVENTS: STRUCK BY UNIT 01													
DVR ACTIONS: IMPROPER/CARELESS TURN													
41	<a href="#">2019117138</a>	09	11/15/2019	FRI	17:15	STREET LT	DRY	CLEAR	0	1	0	3	POSSIBLE INJURY ANGLE
ENV RDWY FACTORS: NONE													
4WAY 0132/0012/0000 0132/0013/0000 0611/0030/0000 0611/0031/0000 3001/0062/0620													
VEH: 1 SMALL TRUCK TRAVELING EAST IN LEFT LANE GOING STRAIGHT													
VEH EVENTS: HIT UNIT 02 HIT UNIT 03													
DVR ACTIONS: RUNNING RED LIGHT													
VEH: 2 AUTOMOBILE TRAVELING NORTH IN LEFT LANE GOING STRAIGHT													
VEH EVENTS: STRUCK BY UNIT 01													
DVR ACTIONS: NO CONTRIBUTING ACTION													
VEH: 3 SMALL TRUCK TRAVELING NORTH IN RIGHT LANE GOING STRAIGHT													
VEH EVENTS: STRUCK BY UNIT 01													
DVR ACTIONS: NO CONTRIBUTING ACTION													

# Pennsylvania Crash Information Tool

## State Roads

Sorted by County, Route, Segment, Offset

Date Range: 01/01/2015 to 12/31/2019

USER ID / QUERY ID:

b-smora / 0320210208987



Area of Interest: (In County 09 On State Route 0611(P) Between Segment 0020 Offset 2071 and Segment 0030 Offset 0700) or (In County 09 On State Route 0611(S) Between Segment 0021 Offset 2109 and Segment 0031 Offset 0700) or (In County 09 On State Route 0132(P) Between Segment 0012 Offset 0000 and Segment 0012 Offset...see more details at the end of the report

CRN	CO	DATE	DAY	TIME	LIGHTING	ROAD SURF	WEATHER	FAT	INJ	PED	VEH	MAX SEVERITY	
42	<a href="#">2019131006</a>	09	12/19/2019	THR	12:09	DAYLIGHT	DRY	CLEAR	0	0	0	2	PROP DMG ONLY
ENV RDWY FACTORS: NONE												ANGLE	
T-INT 0132/0012/0000 0132/0013/0000 0611/0030/0000 0611/0031/0000 3001/0062/0620													
VEH: 1 AUTOMOBILE TRAVELING EAST IN OTHER GOING STRAIGHT													
VEH EVENTS: STRUCK BY UNIT 02													
DVR ACTIONS: IMPROPER/CARELESS TURN FAILURE TO RESPOND TO TCD													
VEH: 2 AUTOMOBILE TRAVELING SOUTH IN LEFT LANE GOING STRAIGHT													
VEH EVENTS: HIT UNIT 01													
DVR ACTIONS: NO CONTRIBUTING ACTION													
43	<a href="#">2020000002</a>	09	12/31/2019	TUE	23:12	STREET LT	DRY	CLEAR	0	0	0	1	PROP DMG ONLY
ENV RDWY FACTORS: NONE												HIT FIXED OBJ	
4WAY 0132/0012/0000 0132/0013/0000 0611/0030/0000 0611/0031/0000 3001/0062/0620													
VEH: 1 AUTOMOBILE TRAVELING NORTH IN RIGHT LANE GOING STRAIGHT													
VEH EVENTS: HIT CURB													
DVR ACTIONS: DRIVER WAS DISTRACTED													
44	<a href="#">2015003682</a>	09	01/08/2015	THR	20:15	STREET LT	DRY	CLEAR	0	0	0	2	PROP DMG ONLY
ENV RDWY FACTORS: NONE												ANGLE	
4WAY 0132/0012/0086 0132/0013/0000 0611/0030/0000 0611/0031/0000 3001/0062/0620													
VEH: 1 AUTOMOBILE TRAVELING WEST IN LEFT LANE GOING STRAIGHT													
VEH EVENTS: HIT UNIT 02													
DVR ACTIONS: NO CONTRIBUTING ACTION													
VEH: 2 AUTOMOBILE TRAVELING EAST IN LEFT TURN LANE TURNING LEFT													
VEH EVENTS: STRUCK BY UNIT 01													
DVR ACTIONS: IMPROPER/CARELESS TURN													
45	<a href="#">2015131136</a>	09	12/15/2015	TUE	07:45	DAYLIGHT	DRY	CLEAR	0	0	0	2	PROP DMG ONLY
ENV RDWY FACTORS: NONE												REAR-END	
4WAY 0132/0012/0086 0132/0013/0000 0611/0030/0000 0611/0031/0000 3001/0062/0620													
VEH: 1 VAN TRAVELING WEST IN LEFT TURN LANE GOING STRAIGHT													
VEH EVENTS: HIT UNIT 02													
DVR ACTIONS: TOO FAST FOR CONDITIONS													
VEH: 2 LARGE TRUCK TRAVELING WEST IN LEFT TURN LANE SLOWING OR STOPPING IN LANE													
VEH EVENTS: STRUCK BY UNIT 01													
DVR ACTIONS: NO CONTRIBUTING ACTION													
46	<a href="#">2016025786</a>	09	03/06/2016	SUN	22:12	STREET LT	DRY	CLEAR	0	1	1	1	SUSPECTED MINOR INJURY PEDESTRIAN
ENV RDWY FACTORS: NONE													
4WAY 0132/0012/0086 0132/0013/0000 0611/0030/0000 0611/0031/0000 3001/0062/0620													
VEH: 1 AUTOMOBILE TRAVELING WEST IN RIGHT LANE GOING STRAIGHT													
VEH EVENTS: HIT UNIT 02													
DVR ACTIONS: NO CONTRIBUTING ACTION													
VEH: 2													
VEH EVENTS: STRUCK BY UNIT 01													

# Pennsylvania Crash Information Tool

## State Roads

Sorted by County, Route, Segment, Offset

Date Range: 01/01/2015 to 12/31/2019

USER ID / QUERY ID:

b-smora / 0320210208987



Area of Interest: (In County 09 On State Route 0611(P) Between Segment 0020 Offset 2071 and Segment 0030 Offset 0700) or (In County 09 On State Route 0611(S) Between Segment 0021 Offset 2109 and Segment 0031 Offset 0700) or (In County 09 On State Route 0132(P) Between Segment 0012 Offset 0000 and Segment 0012 Offset....see more details at the end of the report

CRN	CO	DATE	DAY	TIME	LIGHTING	ROAD SURF	WEATHER	FAT	INJ	PED	VEH	MAX SEVERITY	
47	<a href="#">2016104203</a>	09	10/10/2016	MON	14:13	DAYLIGHT	DRY	CLEAR	0	1	0	2	UNK SEVERITY
ENV RDWY FACTORS: NONE													
4WAY 0132/0012/0086 0132/0013/0000 0611/0030/0000 0611/0031/0000 3001/0062/0620													
VEH: 1 AUTOMOBILE TRAVELING SOUTH IN RIGHT LANE GOING STRAIGHT													
VEH EVENTS: HIT UNIT 02													
DVR ACTIONS: DRIVER WAS DISTRACTED													
VEH: 2 AUTOMOBILE TRAVELING SOUTH IN RIGHT LANE STOPPED IN TRAFFIC LANE													
VEH EVENTS: STRUCK BY UNIT 01													
DVR ACTIONS: NO CONTRIBUTING ACTION													
48	<a href="#">2017005531</a>	09	01/13/2017	FRI	01:12	STREET LT	WET	RAIN	0	1	0	1	SUSPECTED MINOR INJURY
ENV RDWY FACTORS: NONE													
4WAY 0132/0012/0086 0132/0013/0000 0611/0030/0000 0611/0031/0000 3001/0062/0620													
VEH: 1 AUTOMOBILE TRAVELING WEST IN RIGHT LANE GOING STRAIGHT													
VEH EVENTS: HIT TRAFFIC ISLAND / CHANNEL HIT OTHER FIXED OBJECT													
DVR ACTIONS: SPEEDING TOO FAST FOR CONDITIONS													
49	<a href="#">2017012306</a>	09	01/30/2017	MON	16:40	DAYLIGHT	DRY	CLEAR	0	0	0	2	PROP DMG ONLY
ENV RDWY FACTORS: NONE													
4WAY 0132/0012/0086 0132/0013/0000 0611/0030/0000 0611/0031/0000 3001/0062/0620													
VEH: 1 AUTOMOBILE TRAVELING WEST IN RIGHT LANE GOING STRAIGHT													
VEH EVENTS: HIT UNIT 02													
DVR ACTIONS: DRIVER WAS DISTRACTED													
VEH: 2 AUTOMOBILE TRAVELING WEST IN RIGHT LANE STOPPED IN TRAFFIC LANE													
VEH EVENTS: STRUCK BY UNIT 01													
DVR ACTIONS: NO CONTRIBUTING ACTION													
50	<a href="#">2017034550</a>	09	04/02/2017	SUN	00:04	STREET LT	DRY	CLEAR	0	3	0	2	SUSPECTED MINOR INJURY
ENV RDWY FACTORS: NONE													
4WAY 0132/0012/0086 0132/0013/0000 0611/0030/0000 0611/0031/0000 3001/0062/0620													
VEH: 1 AUTOMOBILE TRAVELING WEST IN LEFT LANE GOING STRAIGHT													
VEH EVENTS: HIT UNIT 02													
DVR ACTIONS: NO CONTRIBUTING ACTION													
VEH: 2 AUTOMOBILE TRAVELING EAST IN LEFT TURN LANE TURNING LEFT													
VEH EVENTS: STRUCK BY UNIT 01													
DVR ACTIONS: IMPROPER/CARELESS TURN													
51	<a href="#">2017039581</a>	09	04/16/2017	SUN	17:15	DAYLIGHT	DRY	CLEAR	0	2	0	2	UNK SEVERITY
ENV RDWY FACTORS: NONE													
4WAY 0132/0012/0086 0132/0013/0000 0611/0030/0000 0611/0031/0000 3001/0062/0620													
VEH: 1 AUTOMOBILE TRAVELING WEST IN LEFT LANE GOING STRAIGHT													
VEH EVENTS: HIT UNIT 02													
DVR ACTIONS: NO CONTRIBUTING ACTION													
VEH: 2 AUTOMOBILE TRAVELING NORTH IN LEFT TURN LANE TURNING LEFT													
VEH EVENTS: STRUCK BY UNIT 01													
DVR ACTIONS: IMPROPER/CARELESS TURN													



# Pennsylvania Crash Information Tool

## State Roads

Sorted by County, Route, Segment, Offset

Date Range: 01/01/2015 to 12/31/2019

USER ID / QUERY ID:

b-smora / 0320210208987



Area of Interest: (In County 09 On State Route 0611(P) Between Segment 0020 Offset 2071 and Segment 0030 Offset 0700) or (In County 09 On State Route 0611(S) Between Segment 0021 Offset 2109 and Segment 0031 Offset 0700) or (In County 09 On State Route 0132(P) Between Segment 0012 Offset 0000 and Segment 0012 Offset....see more details at the end of the report

CRN	CO	DATE	DAY	TIME	LIGHTING	ROAD SURF	WEATHER	FAT	INJ	PED	VEH	MAX SEVERITY	
52	<a href="#">2017078286</a>	09	08/01/2017	TUE	15:26	DAYLIGHT	DRY	CLEAR	0	1	0	2	POSSIBLE INJURY
ENV RDWY FACTORS: NONE												REAR-END	
4WAY 0132/0012/0086 0132/0013/0000 0611/0030/0000 0611/0031/0000 3001/0062/0620													
VEH: 1 SMALL TRUCK TRAVELING WEST IN LEFT LANE GOING STRAIGHT													
VEH EVENTS: HIT UNIT 02													
DVR ACTIONS: FAILED MAINTAIN PROPER SPEED													
VEH: 2 AUTOMOBILE TRAVELING WEST IN LEFT TURN LANE CHANGING LANES OR MERGING													
VEH EVENTS: STRUCK BY UNIT 01													
DVR ACTIONS: SUDDEN SLOWING / STOPPING													
53	<a href="#">2018057353</a>	09	05/29/2018	TUE	09:16	DAYLIGHT	DRY	CLEAR	0	0	0	2	PROP DMG ONLY
ENV RDWY FACTORS: NONE												REAR-END	
4WAY 0132/0012/0086 0132/0013/0000 0611/0030/0000 0611/0031/0000 3001/0062/0620													
VEH: 1 AUTOMOBILE TRAVELING WEST IN RIGHT TURN LANE TURNING RIGHT													
VEH EVENTS: HIT UNIT 02													
DVR ACTIONS: PROCEED W/O CLEARANCE													
VEH: 2 AUTOMOBILE TRAVELING WEST IN RIGHT TURN LANE SLOWING OR STOPPING IN LANE													
VEH EVENTS: STRUCK BY UNIT 01													
DVR ACTIONS: NO CONTRIBUTING ACTION													
54	<a href="#">2019003319</a>	09	01/08/2019	TUE	18:31	STREET LT	DRY	CLEAR	0	0	0	2	PROP DMG ONLY
ENV RDWY FACTORS: NONE												REAR-END	
4WAY 0132/0012/0086 0132/0013/0000 0611/0030/0000 0611/0031/0000 3001/0062/0620													
VEH: 1 AUTOMOBILE TRAVELING WEST IN RIGHT LANE GOING STRAIGHT													
VEH EVENTS: HIT UNIT 02													
DVR ACTIONS: TOO FAST FOR CONDITIONS													
VEH: 2 AUTOMOBILE TRAVELING WEST IN RIGHT LANE STOPPED IN TRAFFIC LANE													
VEH EVENTS: STRUCK BY UNIT 01													
DVR ACTIONS: NO CONTRIBUTING ACTION													
55	<a href="#">2019041960</a>	09	04/22/2019	MON	17:47	DAYLIGHT	DRY	CLEAR	0	2	0	2	UNK SEVERITY
ENV RDWY FACTORS: NONE												HEAD-ON	
4WAY 0132/0012/0086 0132/0013/0000 0611/0030/0000 0611/0031/0000 3001/0062/0620													
VEH: 1 AUTOMOBILE TRAVELING NORTH IN LEFT TURN LANE TURNING LEFT													
VEH EVENTS: HIT UNIT 02													
DVR ACTIONS: IMPROPER/CARELESS TURN													
VEH: 2 SMALL TRUCK TRAVELING WEST IN LEFT LANE GOING STRAIGHT													
VEH EVENTS: STRUCK BY UNIT 01													
DVR ACTIONS: NO CONTRIBUTING ACTION													
56	<a href="#">2019069985</a>	09	07/11/2019	THR	20:38	STREET LT	WET	RAIN	0	3	0	2	UNK SEVERITY
ENV RDWY FACTORS: SLIPPERY ROAD (ICE/SNOW)												ANGLE	
4WAY 0132/0012/0086 0132/0013/0000 0611/0030/0000 0611/0031/0000 3001/0062/0620													
VEH: 1 AUTOMOBILE TRAVELING WEST IN LEFT TURN LANE TURNING LEFT													
VEH EVENTS: HIT UNIT 02													
DVR ACTIONS: IMPROPER/CARELESS TURN													
VEH: 2 SUV TRAVELING WEST IN RIGHT LANE GOING STRAIGHT													
VEH EVENTS: STRUCK BY UNIT 01													
DVR ACTIONS: NO CONTRIBUTING ACTION													

# Pennsylvania Crash Information Tool

## State Roads

Sorted by County, Route, Segment, Offset

Date Range: 01/01/2015 to 12/31/2019

USER ID / QUERY ID:

b-smora / 0320210208987



Area of Interest: (In County 09 On State Route 0611(P) Between Segment 0020 Offset 2071 and Segment 0030 Offset 0700) or (In County 09 On State Route 0611(S) Between Segment 0021 Offset 2109 and Segment 0031 Offset 0700) or (In County 09 On State Route 0132(P) Between Segment 0012 Offset 0000 and Segment 0012 Offset....see more details at the end of the report

CRN	CO	DATE	DAY	TIME	LIGHTING	ROAD SURF	WEATHER	FAT	INJ	PED	VEH	MAX SEVERITY	
57	<a href="#">2017081901</a>	09	08/10/2017	THR	08:55	DAYLIGHT	DRY	CLEAR	0	0	0	1	PROP DMG ONLY
ENV RDWY FACTORS: NONE												HIT FIXED OBJ	
MIDB 0132/0012/0500													
VEH: 1 AUTOMOBILE TRAVELING EAST IN RIGHT LANE GOING STRAIGHT													
VEH EVENTS: HIT CURB													
DVR ACTIONS: TOO FAST FOR CONDITIONS												OTHER IMPROPER DRIV ACTIONS	
506' east of 611/Street →												☒	
58	<a href="#">2018007677</a>	09	01/16/2018	TUE	12:25	DAYLIGHT	DRY	CLEAR	0	0	0	2	PROP DMG ONLY
ENV RDWY FACTORS: NONE												SAME DIR SIDESW	
MIDB 0132/0012/0545													
VEH: 1 SUV TRAVELING EAST IN LEFT LANE CHANGING LANES OR MERGING													
VEH EVENTS: HIT UNIT 02													
DVR ACTIONS: CARELESS PASS OR LANE CHANGE													
VEH: 2 AUTOMOBILE TRAVELING EAST IN RIGHT LANE GOING STRAIGHT													
VEH EVENTS: STRUCK BY UNIT 01 HIT CURB													
DVR ACTIONS: NO CONTRIBUTING ACTION													
545' east of 611/Street ↗													
59	<a href="#">2017000034</a>	09	12/31/2016	SAT	15:02	DAYLIGHT	DRY	CLEAR	0	0	0	2	PROP DMG ONLY
ENV RDWY FACTORS: NONE												REAR-END	
MIDB 0132/0013/0401													
VEH: 1 SMALL TRUCK TRAVELING WEST IN LEFT LANE GOING STRAIGHT													
VEH EVENTS: HIT UNIT 02													
DVR ACTIONS: FAILED MAINTAIN PROPER SPEED													
VEH: 2 AUTOMOBILE TRAVELING WEST IN LEFT LANE GOING STRAIGHT													
VEH EVENTS: STRUCK BY UNIT 01													
DVR ACTIONS: NO CONTRIBUTING ACTION													
401' east of 611/Street ←													
60	<a href="#">2019024493</a>	09	03/02/2019	SAT	03:33	DARK	SLUSH	SLEET/HAIR	0	1	0	2	SUSPECTED MINOR INJURY REAR-END
ENV RDWY FACTORS: SLIPPERY ROAD (ICE/SNOW)													
MIDB 0611/0020/2074													
VEH: 1 SUV TRAVELING NORTH IN RIGHT LANE NEGOTIATING CURVE - RIGHT												ALC TEST: 13	
VEH EVENTS: HIT UNIT 02													
DVR ACTIONS: TOO FAST FOR CONDITIONS													
VEH: 2 SMALL TRUCK TRAVELING NORTH IN RIGHT LANE NEGOTIATING CURVE - RIGHT													
VEH EVENTS: STRUCK BY UNIT 01 HIT MAIL BOX													
DVR ACTIONS: NO CONTRIBUTING ACTION													
1042' south of 611/Street ↑													
61	<a href="#">2019002463</a>	09	01/04/2019	FRI	18:28	STREET LT	DRY	CLEAR	0	0	0	2	PROP DMG ONLY
ENV RDWY FACTORS: NONE												REAR-END	
MIDB 0611/0020/2568													
VEH: 1 VAN TRAVELING NORTH IN LEFT LANE GOING STRAIGHT													
VEH EVENTS: HIT UNIT 02													
DVR ACTIONS: DRIVER WAS DISTRACTED													
VEH: 2 SUV TRAVELING NORTH IN LEFT LANE SLOWING OR STOPPING IN LANE													
VEH EVENTS: STRUCK BY UNIT 01													
DVR ACTIONS: NO CONTRIBUTING ACTION													
548' south of 611/Street ↑													

# Pennsylvania Crash Information Tool

## State Roads



Sorted by County, Route, Segment, Offset

Date Range: 01/01/2015 to 12/31/2019

USER ID / QUERY ID:

b-smora / 0320210208987

Area of Interest: (In County 09 On State Route 0611(P) Between Segment 0020 Offset 2071 and Segment 0030 Offset 0700) or (In County 09 On State Route 0611(S) Between Segment 0021 Offset 2109 and Segment 0031 Offset 0700) or (In County 09 On State Route 0132(P) Between Segment 0012 Offset 0000 and Segment 0012 Offset...see more details at the end of the report

CRN	CO	DATE	DAY	TIME	LIGHTING	ROAD SURF	WEATHER	FAT	INJ	PED	VEH	MAX SEVERITY	
62	<a href="#">2017114621</a>	09	11/02/2017	THR	20:57	DARK	DRY	CLEAR	0	1	1	1	SUSPECTED SERIOUS INJURY PEDESTRIAN
ENV RDWY FACTORS: NONE													
MIDB 0611/0020/2607													
VEH: 1 AUTOMOBILE TRAVELING NORTH IN RIGHT LANE GOING STRAIGHT													
VEH EVENTS: HIT UNIT 02													
DVR ACTIONS: NO CONTRIBUTING ACTION													
VEH: 2													
VEH EVENTS: STRUCK BY UNIT 01													
509' south of 611/Easton													
ALC TEST: 00													
ALC TEST: 21													
63	<a href="#">2015052555</a>	09	05/16/2015	SAT	11:25	DAYLIGHT	DRY	CLEAR	0	1	0	2	POSSIBLE INJURY
ENV RDWY FACTORS: NONE													
T-INT 0611/0020/2671 0611/0021/2709 MAPLE AV													
VEH: 1 AUTOMOBILE TRAVELING NORTH IN LEFT LANE CHANGING LANES OR MERGING													
VEH EVENTS: HIT UNIT 02													
DVR ACTIONS: CARELESS PASS OR LANE CHANGE													
VEH: 2 AUTOMOBILE TRAVELING NORTH IN RIGHT LANE GOING STRAIGHT													
VEH EVENTS: STRUCK BY UNIT 01													
DVR ACTIONS: NO CONTRIBUTING ACTION													
445' south of 611/Easton													
ALC TEST: 99													
64	<a href="#">2017002001</a>	09	01/05/2017	THR	07:59	DAYLIGHT	DRY	CLEAR	0	0	0	3	PROP DMG ONLY
ENV RDWY FACTORS: NONE													
T-INT 0611/0020/2671 0611/0021/2709 MAPLE AV													
VEH: 1 AUTOMOBILE TRAVELING NORTH IN LEFT LANE GOING STRAIGHT													
VEH EVENTS: HIT UNIT 02													
DVR ACTIONS: AFFECTED BY PHYSICAL COND													
VEH: 2 AUTOMOBILE TRAVELING NORTH IN CENTER TURN LANE STOPPED IN TRAFFIC LANE													
VEH EVENTS: STRUCK BY UNIT 01 HIT UNIT 03													
DVR ACTIONS: NO CONTRIBUTING ACTION													
1099' south of 611/ Easton													
TWCL													
VEH: 3 AUTOMOBILE TRAVELING NORTH IN CENTER TURN LANE STOPPED IN TRAFFIC LANE													
VEH EVENTS: STRUCK BY UNIT 02													
DVR ACTIONS: NO CONTRIBUTING ACTION													
65	<a href="#">2019040610</a>	09	04/17/2019	WED	17:48	DAYLIGHT	DRY	CLEAR	0	0	0	2	PROP DMG ONLY
ENV RDWY FACTORS: NONE													
T-INT 0611/0020/2671 0611/0021/2709 MAPLE AV													
VEH: 1 AUTOMOBILE TRAVELING NORTH IN LEFT TURN LANE TURNING LEFT													
VEH EVENTS: HIT UNIT 02													
DVR ACTIONS: IMPROPER/CARELESS TURN													
VEH: 2 AUTOMOBILE TRAVELING SOUTH IN LEFT LANE GOING STRAIGHT													
VEH EVENTS: STRUCK BY UNIT 01													
DVR ACTIONS: NO CONTRIBUTING ACTION													
ANGLE													



# Pennsylvania Crash Information Tool

## State Roads

Sorted by County, Route, Segment, Offset

Date Range: 01/01/2015 to 12/31/2019

USER ID / QUERY ID:

b-smora / 0320210208987



Area of Interest: (In County 09 On State Route 0611(P) Between Segment 0020 Offset 2071 and Segment 0030 Offset 0700) or (In County 09 On State Route 0611(S) Between Segment 0021 Offset 2109 and Segment 0031 Offset 0700) or (In County 09 On State Route 0132(P) Between Segment 0012 Offset 0000 and Segment 0012 Offset...see more details at the end of the report

CRN	CO	DATE	DAY	TIME	LIGHTING	ROAD SURF	WEATHER	FAT	INJ	PED	VEH	MAX SEVERITY	
66	<a href="#">2019044031</a>	09	04/29/2019	MON	10:40	DAYLIGHT	DRY	CLEAR	0	2	0	2	SUSPECTED MINOR INJURY ANGLE
ENV RDWY FACTORS: NONE													
T-INT 0611/0020/2671 0611/0021/2709 MAPLE AV													
VEH: 1 AUTOMOBILE TRAVELING SOUTH IN RIGHT LANE GOING STRAIGHT													
VEH EVENTS: HIT UNIT 02 HIT CURB													
DVR ACTIONS: NO CONTRIBUTING ACTION													
VEH: 2 AUTOMOBILE TRAVELING NORTH IN LEFT TURN LANE TURNING LEFT													
VEH EVENTS: STRUCK BY UNIT 01 HIT CURB													
DVR ACTIONS: IMPROPER/CARELESS TURN													
67	<a href="#">2018131627</a>	09	12/09/2018	SUN	18:01	STREET LT	DRY	CLEAR	0	0	0	2	PROP DMG ONLY ANGLE
ENV RDWY FACTORS: NONE													
MIDB 0611/0021/2181													
VEH: 1 SUV TRAVELING SOUTH IN LEFT TURN LANE TURNING LEFT													
VEH EVENTS: HIT UNIT 02													
DVR ACTIONS: UNKNOWN													
VEH: 2 AUTOMOBILE TRAVELING NORTH IN RIGHT LANE GOING STRAIGHT													
VEH EVENTS: HIT UNIT 01													
DVR ACTIONS: NO CONTRIBUTING ACTION													
68	<a href="#">2018052289</a>	09	05/12/2018	SAT	09:39	DAYLIGHT	WET	RAIN	1	2	0	2	FATAL ANGLE
ENV RDWY FACTORS: NONE													
MIDB 0611/0021/2203													
VEH: 1 LARGE TRUCK TRAVELING SOUTH IN RIGHT LANE GOING STRAIGHT													
VEH EVENTS: HIT UNIT 02													
DVR ACTIONS: AFFECTED BY PHYSICAL COND													
VEH: 2 SUV TRAVELING EAST IN OTHER TURNING LEFT													
VEH EVENTS: STRUCK BY UNIT 01													
DVR ACTIONS: IMPROPER/CARELESS TURN													
69	<a href="#">2016041577</a>	09	04/22/2016	FRI	20:08	DARK	DRY	CLEAR	0	1	0	2	SUSPECTED MINOR INJURY ANGLE
ENV RDWY FACTORS: NONE													
MIDB 0611/0021/2291													
VEH: 1 MOTORCYCLE TRAVELING SOUTH IN RIGHT LANE GOING STRAIGHT													
VEH EVENTS: STRUCK BY UNIT 02													
DVR ACTIONS: NO CONTRIBUTING ACTION													
VEH: 2 AUTOMOBILE TRAVELING NORTH IN CENTER TURN LANE TURNING LEFT													
VEH EVENTS: HIT UNIT 01													
DVR ACTIONS: IMPROPER/CARELESS TURN													

## State Roads

USER ID / QUERY ID:

b-smora / 0320210208987

Area of Interest: (In County 09 On State Route 0611(P) Between Segment 0020 Offset 2071 and Segment 0030 Offset 0700) or (In County 09 On State Route 0611(S) Between Segment 0021 Offset 2109 and Segment 0031 Offset 0700) or (In County 09 On State Route 0132(P) Between Segment 0012 Offset 0000 and Segment 0012 Offset....**see more details at the end of the report**

**IMPORTANT:** This traffic engineering and safety study is confidential pursuant to 75 Pa. C.S. §3754 and 23 U.S.C. §409 and may not be disclosed or used in litigation without written permission from PennDOT.

# Pennsylvania Crash Information Tool

## State Roads

Sorted by County, Route, Segment, Offset

Date Range: 01/01/2015 to 12/31/2019

USER ID / QUERY ID:

b-smora / 0320210208987



Area of Interest: (In County 09 On State Route 0611(P) Between Segment 0020 Offset 2071 and Segment 0030 Offset 0700) or (In County 09 On State Route 0611(S) Between Segment 0021 Offset 2109 and Segment 0031 Offset 0700) or (In County 09 On State Route 0132(P) Between Segment 0012 Offset 0000 and Segment 0012 Offset...see more details at the end of the report

CRN	CO	DATE	DAY	TIME	LIGHTING	ROAD SURF	WEATHER	FAT	INJ	PED	VEH	MAX SEVERITY	
74	<a href="#">2016023277</a>	09	02/28/2016	SUN	00:18	DARK	DRY	CLEAR	0	1	1	1	SUSPECTED SERIOUS INJURY PEDESTRIAN
ENV RDWY FACTORS: NONE													
MIDB 0611/0031/0595													
VEH: 1 SUV TRAVELING SOUTH IN RIGHT LANE GOING STRAIGHT													
VEH EVENTS: HIT UNIT 02													
DVR ACTIONS: NO CONTRIBUTING ACTION													
VEH: 2													
VEH EVENTS: STRUCK BY UNIT 01													
<div>595' north of 611/Easton</div> <div>↓ O X</div>													
75	<a href="#">2015024158</a>	09	02/24/2015	TUE	18:18	STREET LT	DRY	CLEAR	0	0	0	2	PROP DMG ONLY ANGLE
ENV RDWY FACTORS: NONE													
T-INT 3001/0062/0000 3001/0063/0000 MAPLE AV													
VEH: 1 AUTOMOBILE TRAVELING WEST IN RIGHT LANE GOING STRAIGHT													
VEH EVENTS: HIT UNIT 02													
DVR ACTIONS: NO CONTRIBUTING ACTION													
VEH: 2 SUV TRAVELING NORTH IN RIGHT LANE GOING STRAIGHT													
VEH EVENTS: STRUCK BY UNIT 01													
DVR ACTIONS: PROCEED W/O CLEARANCE													
76	<a href="#">2015025559</a>	09	02/27/2015	FRI	17:20	DAYLIGHT	DRY	CLEAR	0	0	0	2	PROP DMG ONLY ANGLE
ENV RDWY FACTORS: NONE													
4WAY 3001/0062/0000 3001/0063/0000 MAPLE AV													
VEH: 1 SUV TRAVELING SOUTH IN RIGHT LANE GOING STRAIGHT													
VEH EVENTS: HIT UNIT 02													
DVR ACTIONS: PROCEED W/O CLEARANCE													
VEH: 2 SUV TRAVELING EAST IN RIGHT LANE GOING STRAIGHT													
VEH EVENTS: STRUCK BY UNIT 01													
DVR ACTIONS: NO CONTRIBUTING ACTION													
77	<a href="#">2015077701</a>	09	07/28/2015	TUE	13:13	DAYLIGHT	DRY	CLEAR	0	1	0	3	POSSIBLE INJURY ANGLE
ENV RDWY FACTORS: NONE													
4WAY 3001/0062/0000 3001/0063/0000 MAPLE AV													
VEH: 1 SUV TRAVELING EAST IN LEFT LANE GOING STRAIGHT													
VEH EVENTS: HIT UNIT 02 HIT UNIT 03													
DVR ACTIONS: NO CONTRIBUTING ACTION													
VEH: 2 AUTOMOBILE TRAVELING SOUTH IN RIGHT LANE GOING STRAIGHT													
VEH EVENTS: STRUCK BY UNIT 01													
DVR ACTIONS: PROCEED W/O CLEARANCE													
VEH: 3 SMALL TRUCK TRAVELING NORTH IN RIGHT LANE SLOWING OR STOPPING IN LANE													
VEH EVENTS: STRUCK BY UNIT 01													
DVR ACTIONS: NO CONTRIBUTING ACTION													



# Pennsylvania Crash Information Tool

## State Roads

Sorted by County, Route, Segment, Offset






Date Range: 01/01/2015 to 12/31/2019

USER ID / QUERY ID:

b-smora / 0320210208987



Area of Interest: (In County 09 On State Route 0611(P) Between Segment 0020 Offset 2071 and Segment 0030 Offset 0700) or (In County 09 On State Route 0611(S) Between Segment 0021 Offset 2109 and Segment 0031 Offset 0700) or (In County 09 On State Route 0132(P) Between Segment 0012 Offset 0000 and Segment 0012 Offset....see more details at the end of the report

CRN	CO	DATE	DAY	TIME	LIGHTING	ROAD SURF	WEATHER	FAT	INJ	PED	VEH	MAX SEVERITY	
78	<a href="#">2016001652</a>	09	01/05/2016	TUE	18:53	STREET LT	DRY	CLEAR	0	0	0	2	PROP DMG ONLY
ENV RDWY FACTORS: NONE												ANGLE	
4WAY 3001/0062/0000 3001/0063/0000 MAPLE AV													
VEH: 1 SUV TRAVELING SOUTH IN RIGHT LANE TURNING LEFT													
VEH EVENTS: STRUCK BY UNIT 02													
DVR ACTIONS: RUNNING STOP SIGN													
VEH: 2 AUTOMOBILE TRAVELING EAST IN LEFT LANE GOING STRAIGHT													
VEH EVENTS: HIT UNIT 01													
DVR ACTIONS: NO CONTRIBUTING ACTION													
79	<a href="#">2016010788</a>	09	01/27/2016	WED	14:46	DAYLIGHT	DRY	CLEAR	0	1	0	2	UNK SEVERITY
ENV RDWY FACTORS: NONE												HEAD-ON	
T-INT 3001/0062/0000 3001/0063/0000 MAPLE AV													
VEH: 1 AUTOMOBILE TRAVELING WEST IN LEFT TURN LANE TURNING LEFT													
VEH EVENTS: HIT UNIT 02													
DVR ACTIONS: IMPROPER/CARELESS TURN													
VEH: 2 AUTOMOBILE TRAVELING EAST IN LEFT LANE GOING STRAIGHT													
VEH EVENTS: STRUCK BY UNIT 01													
DVR ACTIONS: NO CONTRIBUTING ACTION													
80	<a href="#">2016037267</a>	09	04/11/2016	MON	07:35	DAYLIGHT	WET	CLEAR	0	2	0	2	UNK SEVERITY
ENV RDWY FACTORS: NONE												ANGLE	
T-INT 3001/0062/0000 3001/0063/0000 MAPLE AV													
VEH: 1 SUV TRAVELING NORTH IN RIGHT LANE GOING STRAIGHT													
VEH EVENTS: STRUCK BY UNIT 02													
DVR ACTIONS: PROCEED W/O CLEARANCE													
VEH: 2 AUTOMOBILE TRAVELING EAST IN LEFT LANE GOING STRAIGHT													
VEH EVENTS: HIT UNIT 01													
DVR ACTIONS: NO CONTRIBUTING ACTION													
81	<a href="#">2016073902</a>	09	07/21/2016	THR	09:30	DAYLIGHT	DRY	CLEAR	0	0	0	2	PROP DMG ONLY
ENV RDWY FACTORS: NONE												ANGLE	
T-INT 3001/0062/0000 3001/0063/0000 MAPLE AV													
VEH: 1 AUTOMOBILE TRAVELING SOUTH IN RIGHT LANE GOING STRAIGHT													
VEH EVENTS: HIT UNIT 02													
DVR ACTIONS: PROCEED W/O CLEARANCE IMPROPER ENTRANCE TO HIGHWAY													
VEH: 2 SUV TRAVELING EAST IN LEFT LANE GOING STRAIGHT													
VEH EVENTS: STRUCK BY UNIT 01													
DVR ACTIONS: NO CONTRIBUTING ACTION													
82	<a href="#">2016095260</a>	09	09/17/2016	SAT	13:39	DAYLIGHT	DRY	CLEAR	0	1	0	1	UNK SEVERITY
ENV RDWY FACTORS: NONE												HIT FIXED OBJ	
4WAY 3001/0062/0000 3001/0063/0000 MAPLE AV													
VEH: 1 SUV TRAVELING WEST IN RIGHT OF TRAFFICWAY TURNING LEFT													
VEH EVENTS: HIT CURB OVERTURN/ROLL OVER													
DVR ACTIONS: IMPROPER/CARELESS TURN DRIVER INEXPERIENCED													

# Pennsylvania Crash Information Tool

## State Roads

Sorted by County, Route, Segment, Offset

Date Range: 01/01/2015 to 12/31/2019

USER ID / QUERY ID:

b-smora / 0320210208987



Area of Interest: (In County 09 On State Route 0611(P) Between Segment 0020 Offset 2071 and Segment 0030 Offset 0700) or (In County 09 On State Route 0611(S) Between Segment 0021 Offset 2109 and Segment 0031 Offset 0700) or (In County 09 On State Route 0132(P) Between Segment 0012 Offset 0000 and Segment 0012 Offset....**see more details at the end of the report**

CRN	CO	DATE	DAY	TIME	LIGHTING	ROAD SURF	WEATHER	FAT	INJ	PED	VEH	MAX SEVERITY	
83	<a href="#">2016130578</a>	09	12/11/2016	SUN	15:37	DAYLIGHT	DRY	CLEAR	0	0	0	2	PROP DMG ONLY
ENV RDWY FACTORS: NONE													
4WAY 3001/0062/0000 3001/0063/0000 MAPLE AV													
VEH: 1 SMALL TRUCK TRAVELING NORTH IN RIGHT LANE GOING STRAIGHT													
VEH EVENTS: HIT UNIT 02													
DVR ACTIONS: PROCEED W/O CLEARANCE													
VEH: 2 AUTOMOBILE TRAVELING EAST IN RIGHT LANE GOING STRAIGHT													
VEH EVENTS: STRUCK BY UNIT 01													
DVR ACTIONS: NO CONTRIBUTING ACTION													
84	<a href="#">2016137596</a>	09	12/23/2016	FRI	12:08	DAYLIGHT	DRY	CLEAR	0	0	0	2	PROP DMG ONLY
ENV RDWY FACTORS: NONE													
4WAY 3001/0062/0000 3001/0063/0000 MAPLE AV													
VEH: 1 SUV TRAVELING WEST IN LEFT TURN LANE TURNING LEFT													
VEH EVENTS: HIT UNIT 02													
DVR ACTIONS: IMPROPER/CARELESS TURN DRIVER WAS DISTRACTED													
VEH: 2 AUTOMOBILE TRAVELING SOUTH IN LEFT TURN LANE TURNING LEFT													
VEH EVENTS: STRUCK BY UNIT 01													
DVR ACTIONS: NO CONTRIBUTING ACTION													
85	<a href="#">2017025473</a>	09	03/06/2017	MON	18:53	STREET LT	DRY	CLEAR	0	0	0	2	PROP DMG ONLY
ENV RDWY FACTORS: NONE													
4WAY 3001/0062/0000 3001/0063/0000 MAPLE AV													
VEH: 1 AUTOMOBILE TRAVELING EAST IN LEFT LANE TURNING RIGHT													
VEH EVENTS: HIT UNIT 02													
DVR ACTIONS: TURNING FROM WRONG LANE													
VEH: 2 SUV TRAVELING EAST IN RIGHT LANE GOING STRAIGHT													
VEH EVENTS: STRUCK BY UNIT 01													
DVR ACTIONS: NO CONTRIBUTING ACTION													
86	<a href="#">2017119523</a>	09	11/09/2017	THR	20:01	STREET LT	WET	CLEAR	0	0	0	2	PROP DMG ONLY
ENV RDWY FACTORS: NONE													
4WAY 3001/0062/0000 3001/0063/0000 MAPLE AV													
VEH: 1 AUTOMOBILE TRAVELING SOUTH IN RIGHT LANE TURNING LEFT													
VEH EVENTS: HIT UNIT 02													
DVR ACTIONS: PROCEED W/O CLEARANCE IMPROPER ENTRANCE TO HIGHWAY													
VEH: 2 AUTOMOBILE TRAVELING EAST IN RIGHT LANE GOING STRAIGHT													
VEH EVENTS: STRUCK BY UNIT 01													
DVR ACTIONS: NO CONTRIBUTING ACTION													
87	<a href="#">2018045479</a>	09	04/20/2018	FRI	17:20	DAYLIGHT	DRY	CLEAR	0	0	0	2	PROP DMG ONLY
ENV RDWY FACTORS: NONE													
4WAY 3001/0062/0000 3001/0063/0000 MAPLE AV													
VEH: 1 SUV TRAVELING NORTH IN RIGHT LANE GOING STRAIGHT													
VEH EVENTS: HIT UNIT 02													
DVR ACTIONS: PROCEED W/O CLEARANCE													
VEH: 2 AUTOMOBILE TRAVELING WEST IN RIGHT LANE GOING STRAIGHT													
VEH EVENTS: STRUCK BY UNIT 01													
DVR ACTIONS: NO CONTRIBUTING ACTION													

# Pennsylvania Crash Information Tool

## State Roads

Sorted by County, Route, Segment, Offset

Date Range: 01/01/2015 to 12/31/2019

USER ID / QUERY ID:

b-smora / 0320210208987



Area of Interest: (In County 09 On State Route 0611(P) Between Segment 0020 Offset 2071 and Segment 0030 Offset 0700) or (In County 09 On State Route 0611(S) Between Segment 0021 Offset 2109 and Segment 0031 Offset 0700) or (In County 09 On State Route 0132(P) Between Segment 0012 Offset 0000 and Segment 0012 Offset...see more details at the end of the report

CRN	CO	DATE	DAY	TIME	LIGHTING	ROAD SURF	WEATHER	FAT	INJ	PED	VEH	MAX SEVERITY	
88	<a href="#">2018059358</a>	09	06/02/2018	SAT	14:05	DAYLIGHT	DRY	CLEAR	0	1	0	2	UNK SEVERITY
ENV RDWY FACTORS: NONE												ANGLE	
4WAY 3001/0062/0000 3001/0063/0000 MAPLE AV													
VEH: 1 AUTOMOBILE TRAVELING EAST IN RIGHT LANE GOING STRAIGHT													
VEH EVENTS: HIT UNIT 02													
DVR ACTIONS: NO CONTRIBUTING ACTION													
VEH: 2 AUTOMOBILE TRAVELING NORTH IN RIGHT LANE TURNING RIGHT													
VEH EVENTS: STRUCK BY UNIT 01													
DVR ACTIONS: PROCEED W/O CLEARANCE													
89	<a href="#">2018062920</a>	09	06/12/2018	TUE	08:28	DAYLIGHT	DRY	CLEAR	0	0	0	2	PROP DMG ONLY
ENV RDWY FACTORS: NONE												ANGLE	
4WAY 3001/0062/0000 3001/0063/0000 MAPLE AV													
VEH: 1 SMALL TRUCK TRAVELING NORTH IN RIGHT LANE GOING STRAIGHT													
VEH EVENTS: HIT UNIT 02													
DVR ACTIONS: PROCEED W/O CLEARANCE													
VEH: 2 SUV TRAVELING EAST IN RIGHT LANE GOING STRAIGHT													
VEH EVENTS: STRUCK BY UNIT 01													
DVR ACTIONS: NO CONTRIBUTING ACTION													
90	<a href="#">2018101049</a>	09	09/27/2018	THR	15:33	DAYLIGHT	DRY	CLEAR	0	1	0	3	POSSIBLE INJURY
ENV RDWY FACTORS: NONE												ANGLE	
4WAY 3001/0062/0000 3001/0063/0000 MAPLE AV													
VEH: 1 AUTOMOBILE TRAVELING EAST IN LEFT LANE GOING STRAIGHT													
VEH EVENTS: HIT UNIT 02													
DVR ACTIONS: NO CONTRIBUTING ACTION													
VEH: 2 AUTOMOBILE TRAVELING SOUTH IN RIGHT LANE GOING STRAIGHT													
VEH EVENTS: STRUCK BY UNIT 01 HIT UNIT 03													
DVR ACTIONS: PROCEED W/O CLEARANCE													
VEH: 3 SUV TRAVELING NORTH IN RIGHT LANE STOPPED IN TRAFFIC LANE												ALC TEST: 96	
VEH EVENTS: STRUCK BY UNIT 02													
DVR ACTIONS: NO CONTRIBUTING ACTION													
91	<a href="#">2019091265</a>	09	09/11/2019	WED	09:34	DAYLIGHT	DRY	CLEAR	0	0	0	2	PROP DMG ONLY
ENV RDWY FACTORS: NONE												REAR-END	
T-INT 3001/0062/0507 3001/0063/0501 KANSAS RD													
VEH: 1 OTHER SPECIAL TRAVELING EAST IN OTHER FWD MOVING LANE STOPPED IN TRAFFIC LANE													
VEH EVENTS: HIT UNIT 02													
DVR ACTIONS: DRIVER WAS DISTRACTED													
VEH: 2 LARGE TRUCK TRAVELING EAST IN OTHER FWD MOVING LANE STOPPED IN TRAFFIC LANE													
VEH EVENTS: STRUCK BY UNIT 01													
DVR ACTIONS: NO CONTRIBUTING ACTION													

# Pennsylvania Crash Information Tool

## State Roads

Sorted by County, Route, Segment, Offset

USER ID / QUERY ID:

Date Range: 01/01/2015 to 12/31/2019

b-smora / 0320210208987



Area of Interest: (In County 09 On State Route 0611(P) Between Segment 0020 Offset 2071 and Segment 0030 Offset 0700) or (In County 09 On State Route 0611(S) Between Segment 0021 Offset 2109 and Segment 0031 Offset 0700) or (In County 09 On State Route 0132(P) Between Segment 0012 Offset 0000 and Segment 0012 Offset...see more details at the end of the report

CRN	CO	DATE	DAY	TIME	LIGHTING	ROAD SURF	WEATHER	FAT	INJ	PED	VEH	MAX SEVERITY	
92	<a href="#">2018013330</a>	09	01/29/2018	MON	15:39	DAYLIGHT	DRY	CLEAR	0	2	0	2	SUSPECTED MINOR INJURY ANGLE
ENV RDWY FACTORS: NONE													
MIDB 3001/0063/0194													
VEH: 1 SMALL TRUCK TRAVELING WEST IN LEFT LANE GOING STRAIGHT													
VEH EVENTS: HIT UNIT 02													
DVR ACTIONS: NO CONTRIBUTING ACTION													
VEH: 2 AUTOMOBILE TRAVELING WEST IN RIGHT LANE CHANGING LANES OR MERGING													
VEH EVENTS: STRUCK BY UNIT 01													
DVR ACTIONS: CARELESS PASS OR LANE CHANGE													

194' east of Strat/Maple

194'  
east of  
Street/Maple



## State Roads

Sorted by County, Route, Segment, Offset

### NOTES:

- 1 Injury Severity Disclaimer  
Please note that beginning January 1, 2016, PennDOT adopted the Federal standard for collecting injury severity data. The field descriptions and definitions changed from the state standard that had been in use for decades. This resulted in a substantial shift in severity levels. Therefore, comparison of the "Suspected Serious Injury", "Suspected Minor Injury" and "Possible Injury" categories will not be consistent for crashes taking place before versus after the adoption of the new standard.

### REPORT PARAMETERS:

Query ID: 0320210208987

User ID: b-smora

Area of Interest: (In County 09 On State Route 0611(P) Between Segment 0020 Offset 2071 and Segment 0030 Offset 0700) or (In County 09 On State Route 0611(S) Between Segment 0021 Offset 2109 and Segment 0031 Offset 0700) or (In County 09 On State Route 0132(P) Between Segment 0012 Offset 0000 and Segment 0012 Offset 0600) or (In County 09 On State Route 3001(P) Between Segment 0052 Offset 2989 and Segment 0062 Offset 0620) or (In County 09 On State Route 3001(S) Between Segment 0063 Offset 0000 and Segment 0063 Offset 0604) or (In County 09 On State Route 0132(S) Between Segment 0013 Offset 0000 and Segment 0013 Offset 0600)

Date Range: 01/01/2015 to 12/31/2019

Criteria:

## **Local Road Crash Resumes and Diagrams**



## Exhibit 6

Crash Diagram: Kansas Road/Garden Avenue

# PROPOSED OUTPARCEL

## WARRINGTON TOWNSHIP, BUCKS COUNTY, PA



I:\eng\817306\Traffic\2021-02 TIS\0-Crash Data\2021-02 Crash Data\1-Crash Diagrams (99) - QAQC'd by SAK.dwg

# Pennsylvania Crash Information Tool

## Local Roads

Date Range: 01/01/2015 to 12/31/2019

USER ID / QUERY ID:  
b-smora / 0320210208985



### MONTH OF YEAR

	NOV	TOTAL
CRASHES	1	1
PCT	100%	100%

### DAY OF WEEK

	WED	TOTAL
CRASHES	1	1
PCT	100%	100%

### HOUR OF DAY

	20	TOTAL
CRASHES	1	1
PCT	100%	100%

### YEAR

	CRASHES	PCT
2017	1	100%
TOTAL	1	100%

### COLLISION TYPE

	CRASHES	PCT
ANGLE	1	100%
TOTAL	1	100%

### CRASH SEVERITY LEVEL

	CRASHES	PCT
PDO	1	100%
TOTAL	1	100%

### SEVERITY COUNT

	PERSONS
FATALITIES	0
SUSPECTED SERIOUS	0
SUSPECTED MINOR	0
POSSIBLE INJURY	0
UNK SEVERITY	0
UNK IF INJURED	0

### DRIVER ACTIONS

	ACTIONS	PCT
NO CONTRIBUTING ACTION	1	50%
RUNNING STOP SIGN	1	50%
TOTAL	2	100%

### VEHICLE TYPE

	VEHICLES	PCT
AUTOMOBILE	2	100%
TOTAL	2	100%

### ROAD CONDITION

	CRASHES	PCT
DRY	1	100%
TOTAL	1	100%

### ILLUMINATION

	CRASHES	PCT
STREET LIGHTS	1	100%
TOTAL	1	100%

### WEATHER

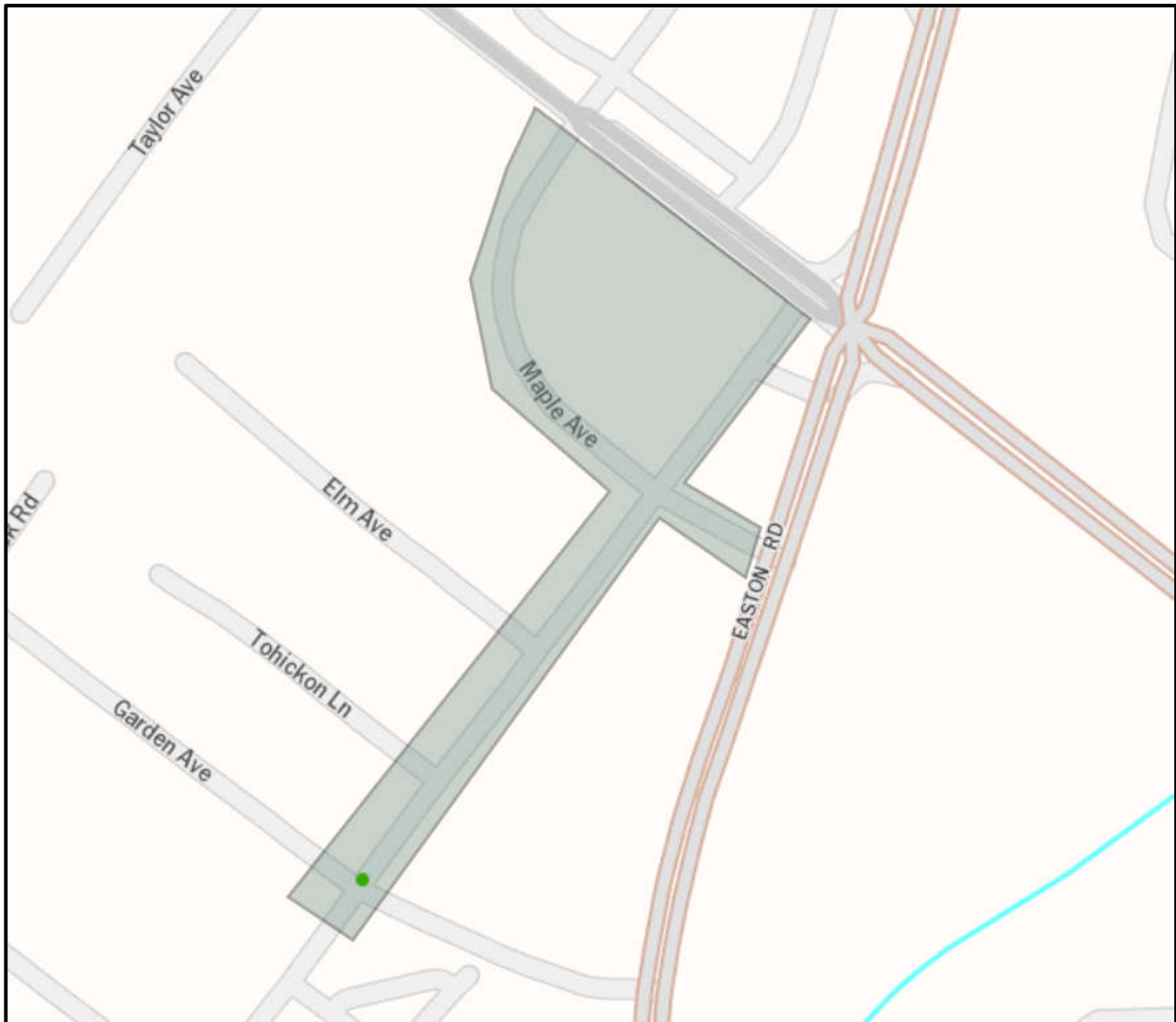
	CRASHES	PCT
CLEAR	1	100%
TOTAL	1	100%

### ENVIR/ROADWAY FACTORS

	FACTORS	PCT
NONE	1	100%
TOTAL	1	100%



Local Road Area for Crash History from January 1, 2014 to December 31, 2018



*This information is confidential pursuant to 75 Pa. C.S. 3754 and 23 U.S.C. 409 and may not be published, reproduced, released, or discussed without the written permission of the PA Department of Transportation.*

# Pennsylvania Crash Information Tool

## Local Roads

Sorted by County, Route, Segment, Offset

Date Range: 01/01/2015 to 12/31/2019

USER ID / QUERY ID:  
b-smora / 0320210208983



CRN	CO	DATE	DAY	TIME	LIGHTING	ROAD SURF	WEATHER	FAT	INJ	PED	VEH	MAX SEVERITY
<b>X</b> <a href="#">2017117587</a>	09	11/08/2017	WED	20:50	STREET LT	DRY	CLEAR	0	0	0	2	PROP DMG ONLY
<b>03</b> ENV RDWY FACTORS: NONE T-INT GARDEN AV KANSAS RD												ANGLE
VEH: 1 AUTOMOBILE TRAVELING SOUTH IN RIGHT LANE GOING STRAIGHT VEH EVENTS: HIT UNIT 02 DVR ACTIONS: RUNNING STOP SIGN												↓
VEH: 2 AUTOMOBILE TRAVELING WEST IN RIGHT LANE GOING STRAIGHT VEH EVENTS: STRUCK BY UNIT 01 DVR ACTIONS: NO CONTRIBUTING ACTION												←

## Pennsylvania Crash Information Tool

---

### **Local Roads**

*Sorted by County, Route, Segment, Offset*

#### **NOTES:**

1

#### Injury Severity Disclaimer

Please note that beginning January 1, 2016, PennDOT adopted the Federal standard for collecting injury severity data. The field descriptions and definitions changed from the state standard that had been in use for decades. This resulted in a substantial shift in severity levels. Therefore, comparison of the "Suspected Serious Injury", "Suspected Minor Injury" and "Possible Injury" categories will not be consistent for crashes taking place before versus after the adoption of the new standard.

#### **REPORT PARAMETERS:**

Query ID: 0320210208983

User ID: b-smora

Title: Local Roads

Date Range: 01/01/2015 to 12/31/2019

Selected Shapes: Polygon

Filter Characteristics: